


6


MAP OF
(PART OF)

THE STATE



2614

WESTERN AUSTRALIA



Hon. H. Gregory M.L.A.
Minister for Mines

— SHEWING —

Goldfields & Mining Centres

Including ROADS, TRACKS RAILWAYS.

TELEGRAPH LINES, WELLS, SOAKS & ROCK HOLES.

— PUBLISHED BY THE —
DEPARTMENT OF MINES.
PERTH. WA

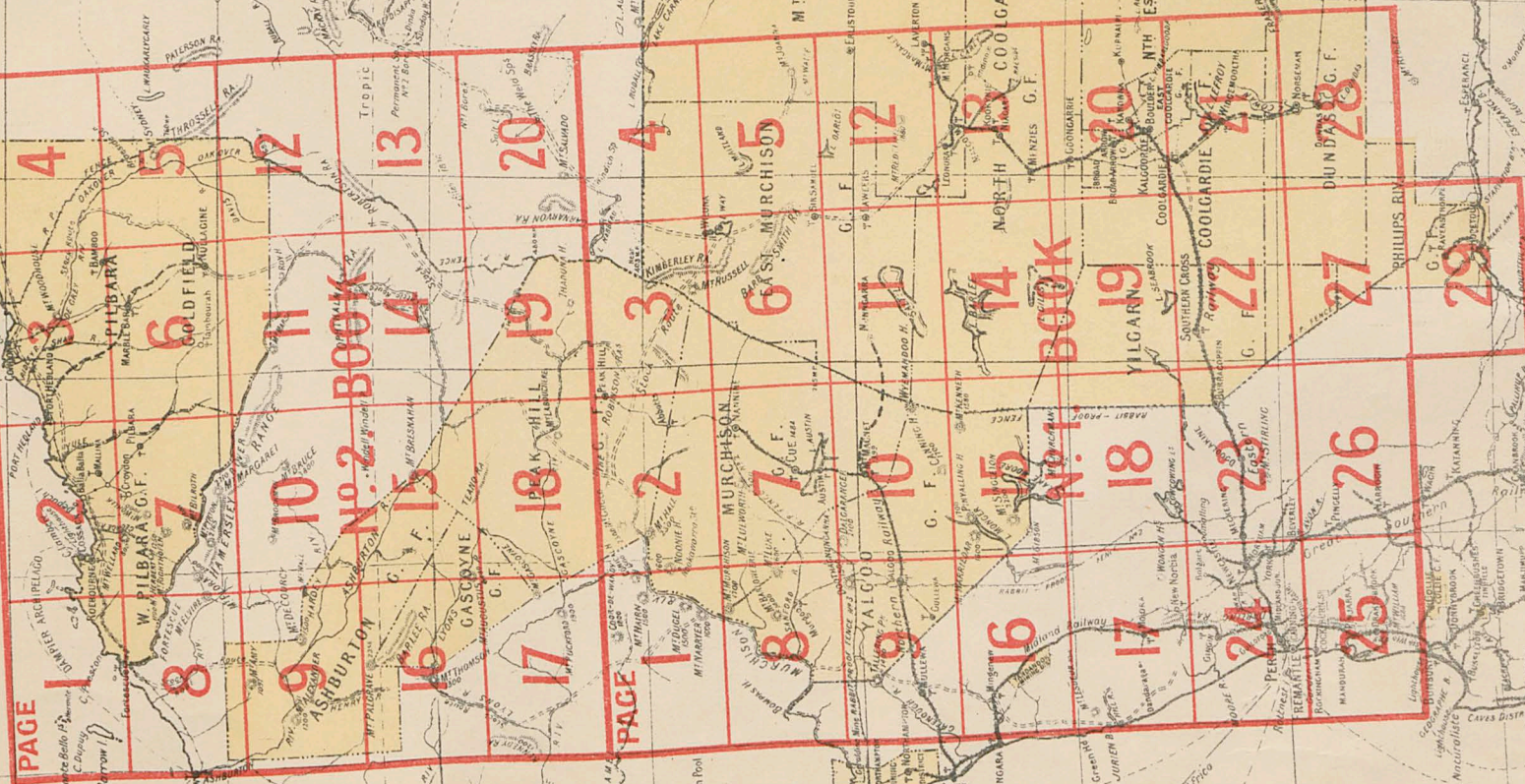


Hon. H. Gregory M.L.A.
Minister for Mines.

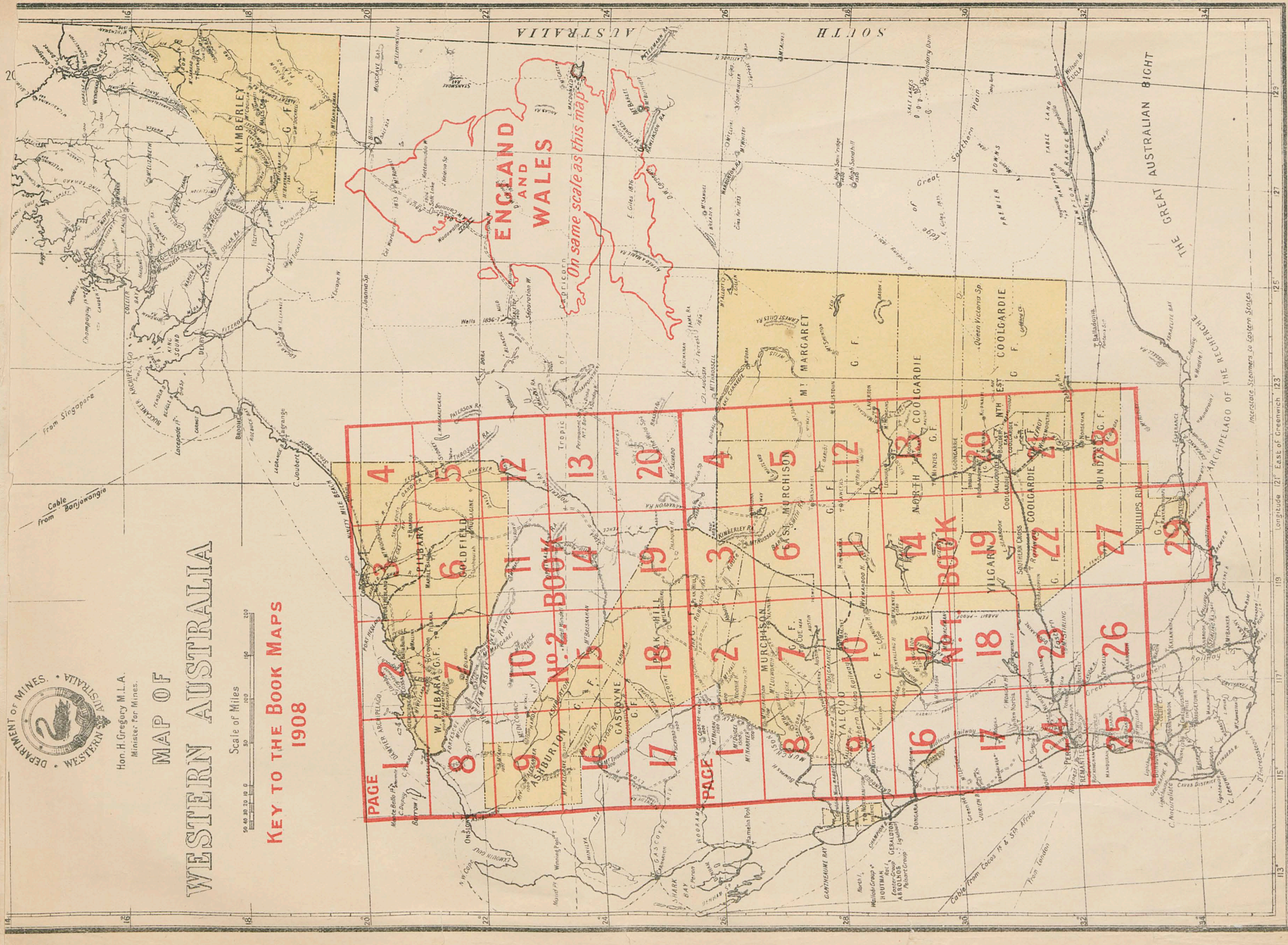
MAP OF WESTERN AUSTRALIA

Scale of Miles
0 10 20 30 40 50 100 150 200

**KEY TO THE BOOK MAPS
1908**



**ENGLAND
AND
WALES**
On same scale as this map



Interstate Steamers to Eastern States

Longitude 121° East of Greenwich 123

H. J. Pecher Government Lithographer Perth W. A.

20°

116°

20°

INDIAN

OCEAN

21°

116°

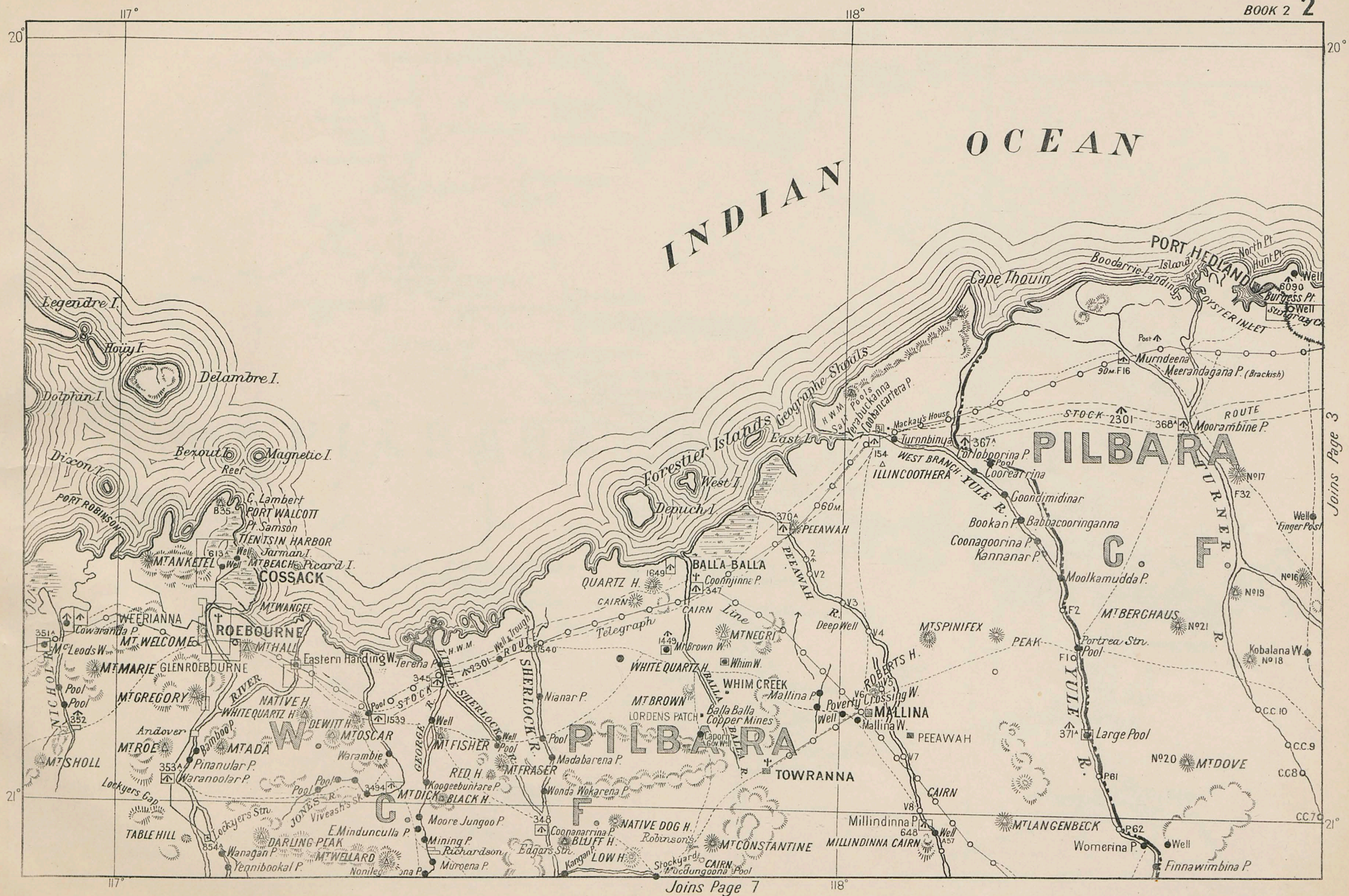
21°



Joins Page 2

Joins Page 8

W. PILBARA G. F.



INDIAN OCEAN

OCEAN

PILBARA

PILBARA

Joins Page 7

Joins Page 3



Joins Page 2

Joins Page 4

Joins Page 6

496

121°

122°

20°

20°

PILBARA

G. F.

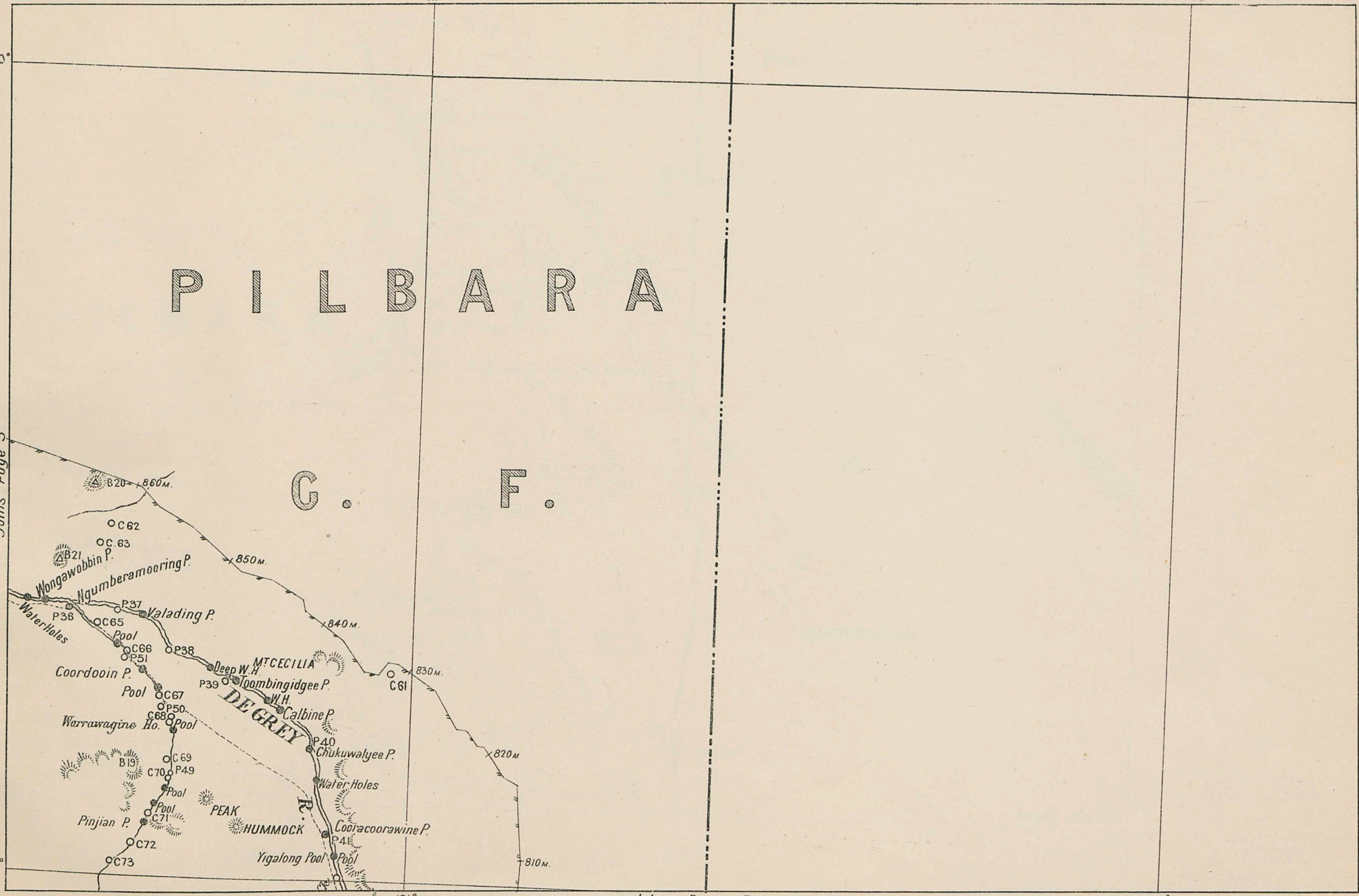
Joins Page 3

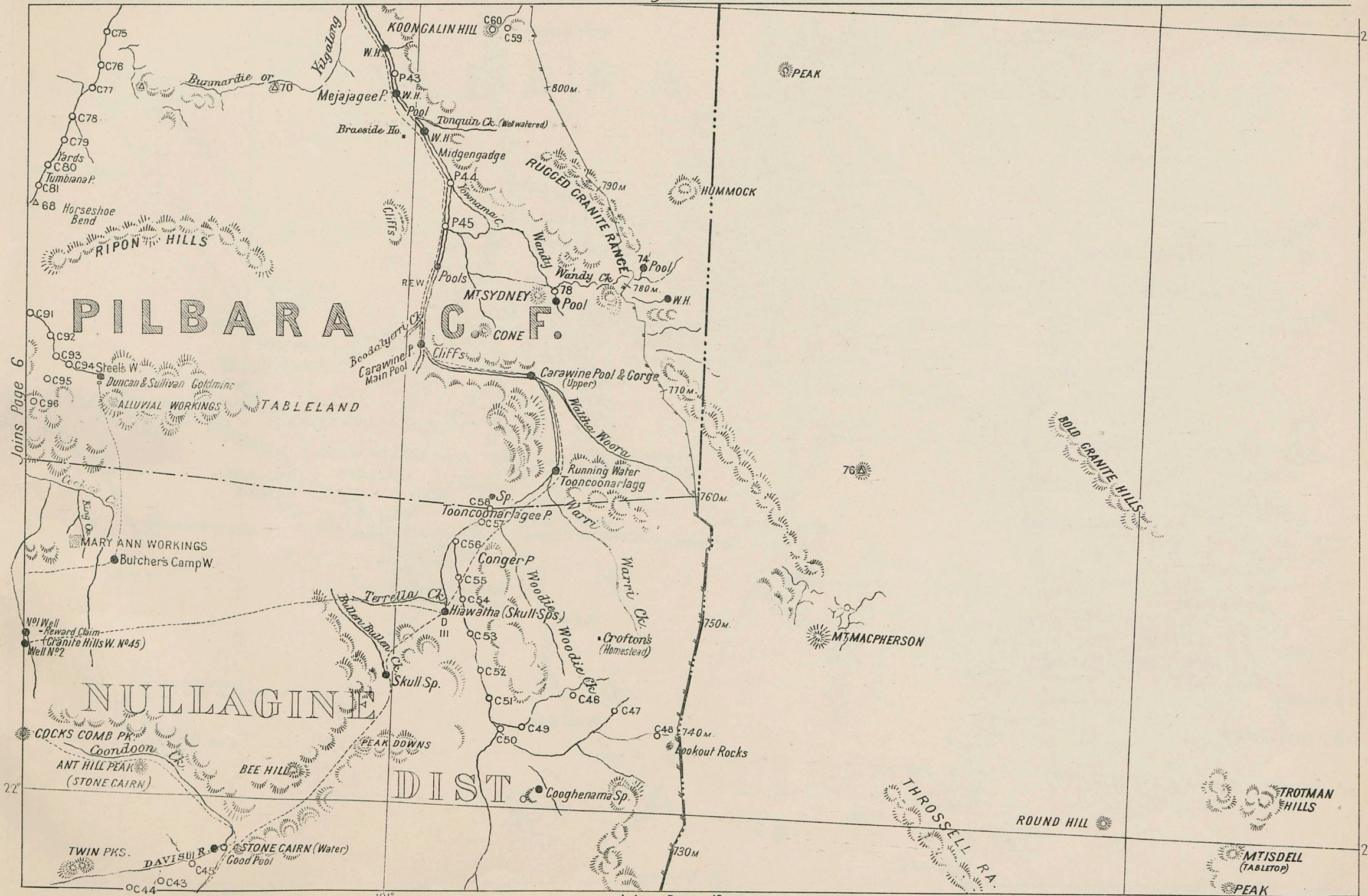
21°

121°

Joins Page 5

122°





Joins Page 6

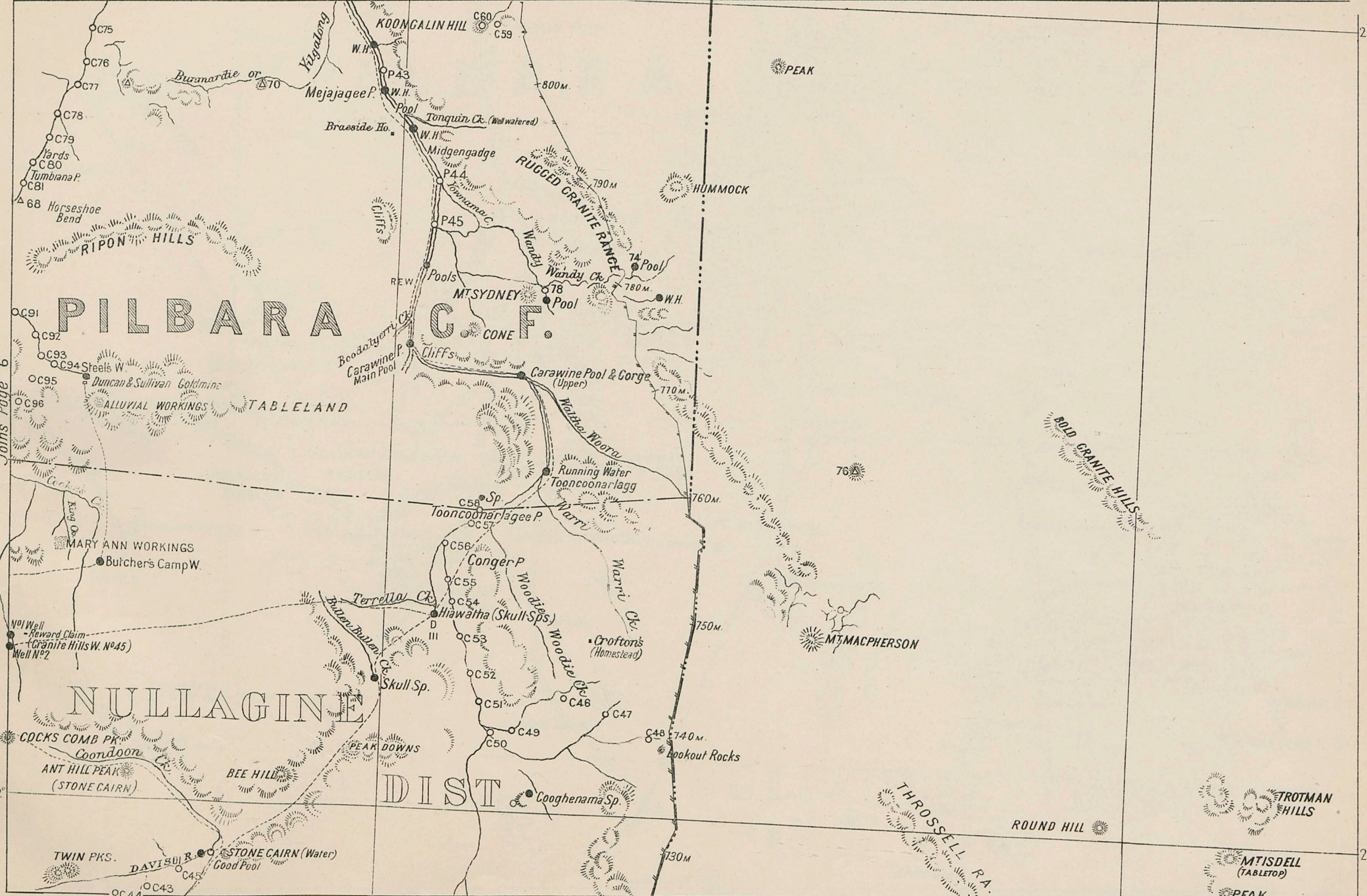
Joins Page 12

PILBARA

G.F. CONE

NULLAGINE

DIST

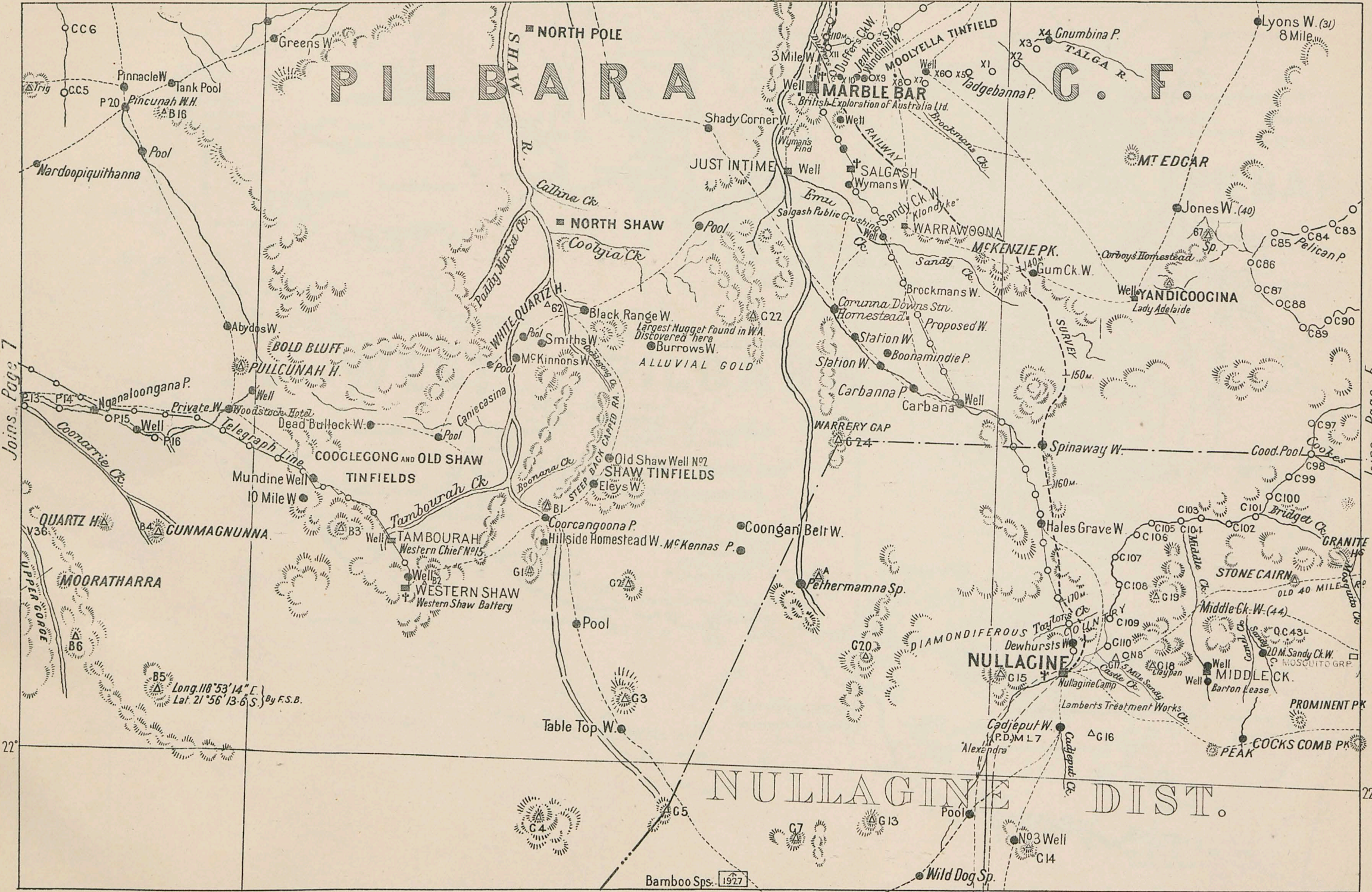


22°

121°

122°

22°



Joins Page 7

Joins Page 5

Joins Page 11

85 } Long. 118° 53' 14" E.
 Lat. 21° 56' 13.6" S. } By F.S.B.

Bamboo Sps. 1927



Joins Page 8

Joins Page 10

Joins Page 6

22°

117°

118°

117°

118°

INDIAN OCEAN

W. PILBARA

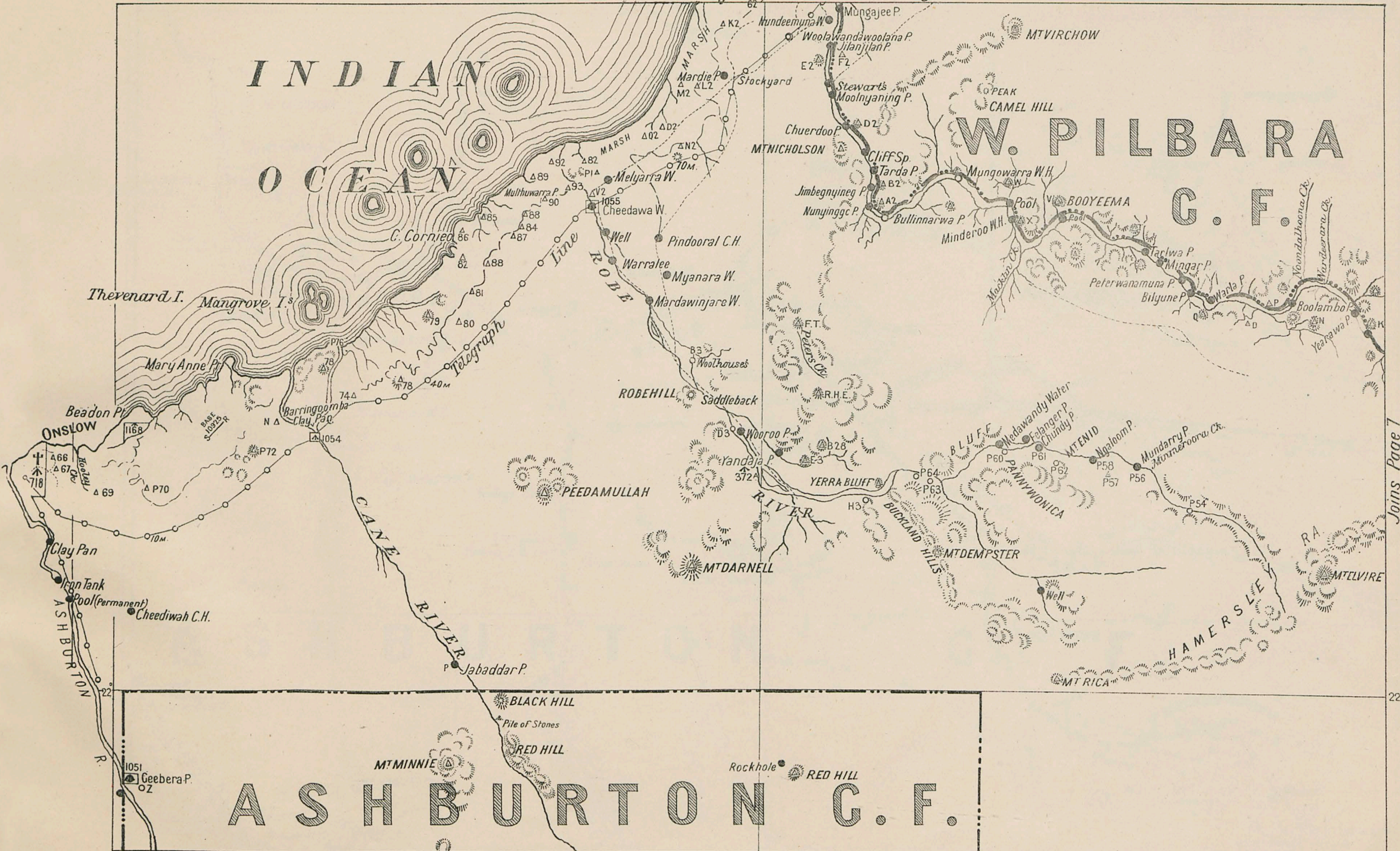
G. F.

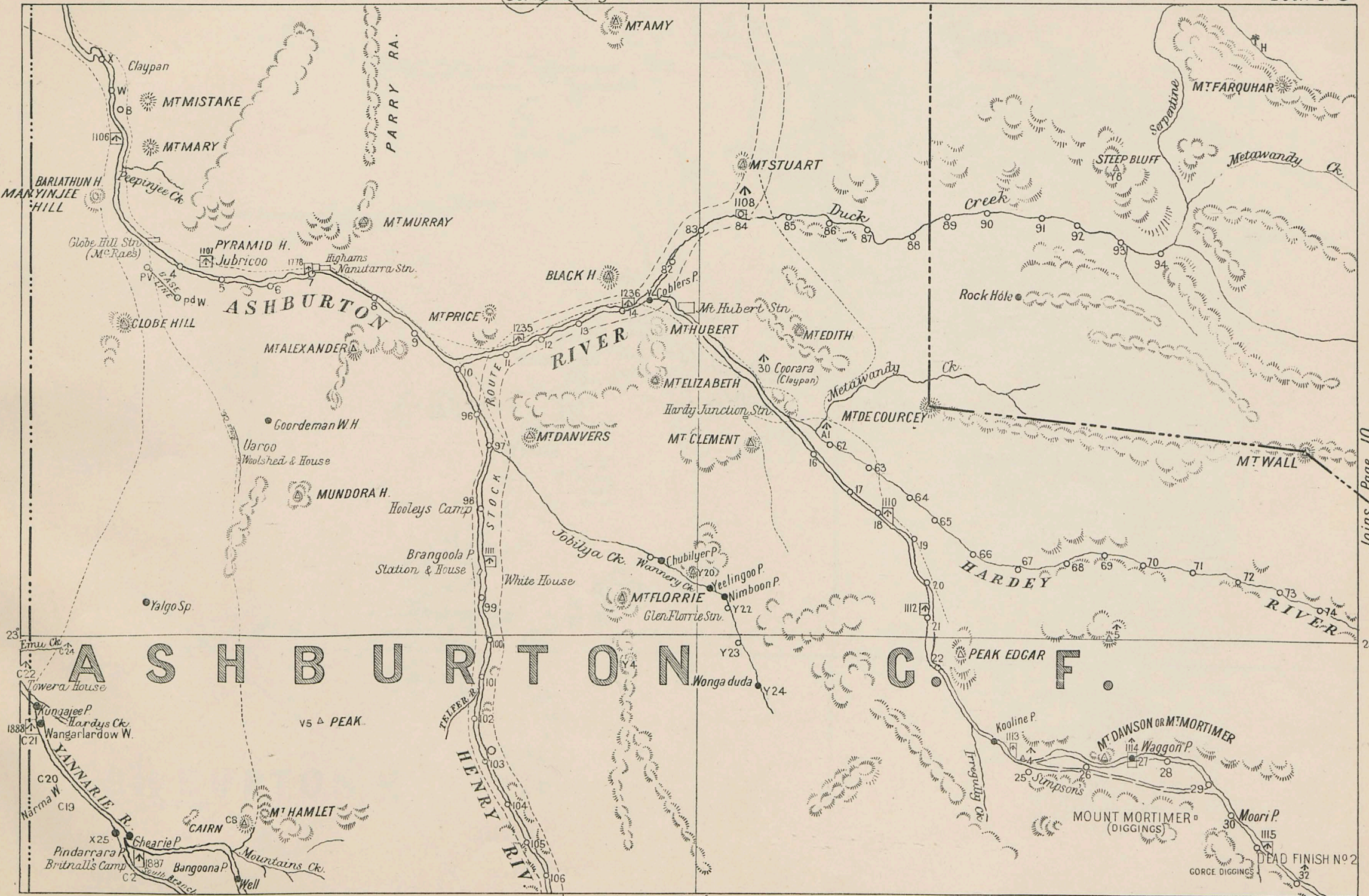
ASHBURTON G. F.

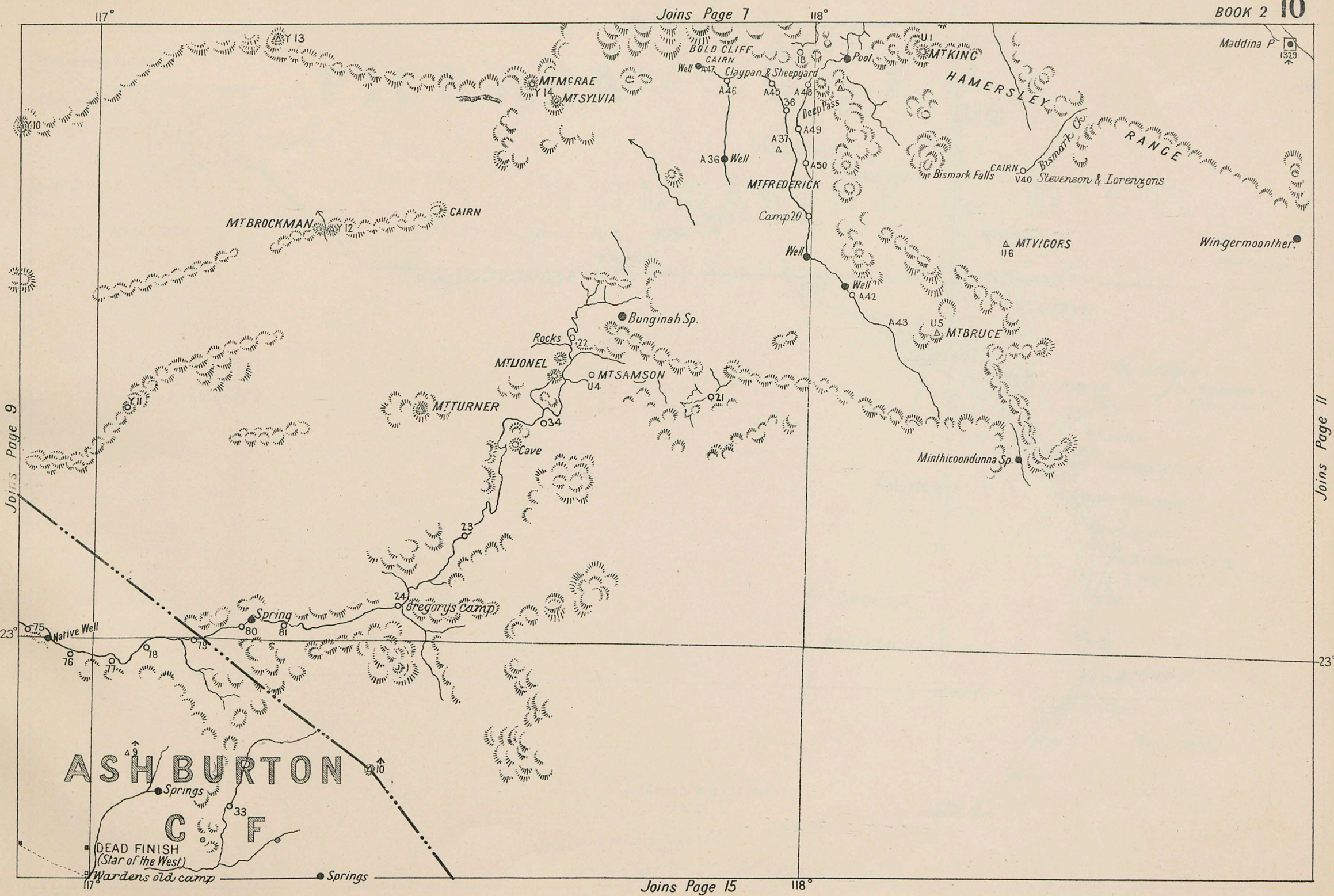
Joins Page 1

Joins Page 7

Joins Page 9







Joins Page 9

Joins Page 7

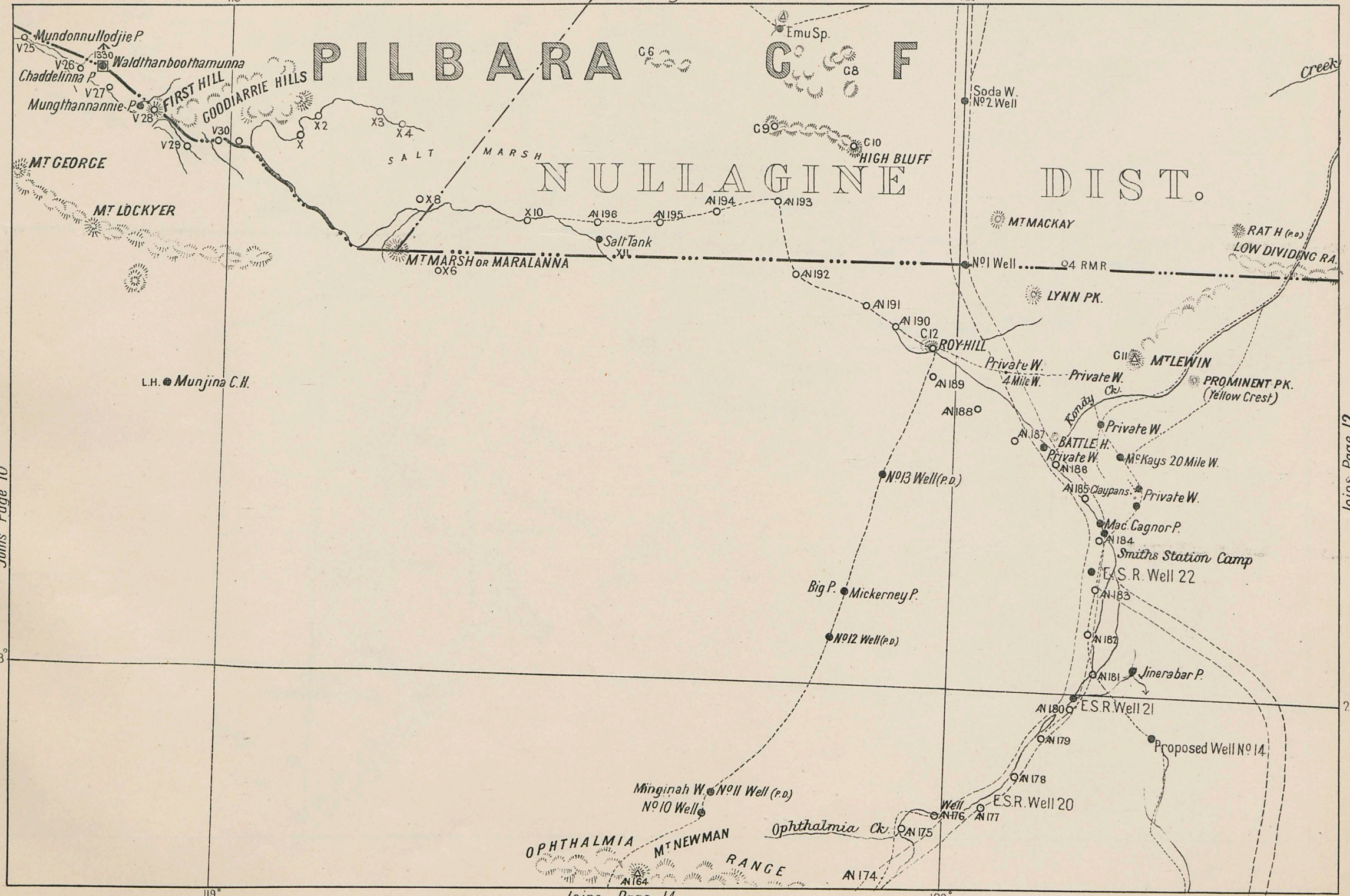
Joins Page 15

Joins Page 11

Joins Page 6

119°

120°



Joins Page 10

23°

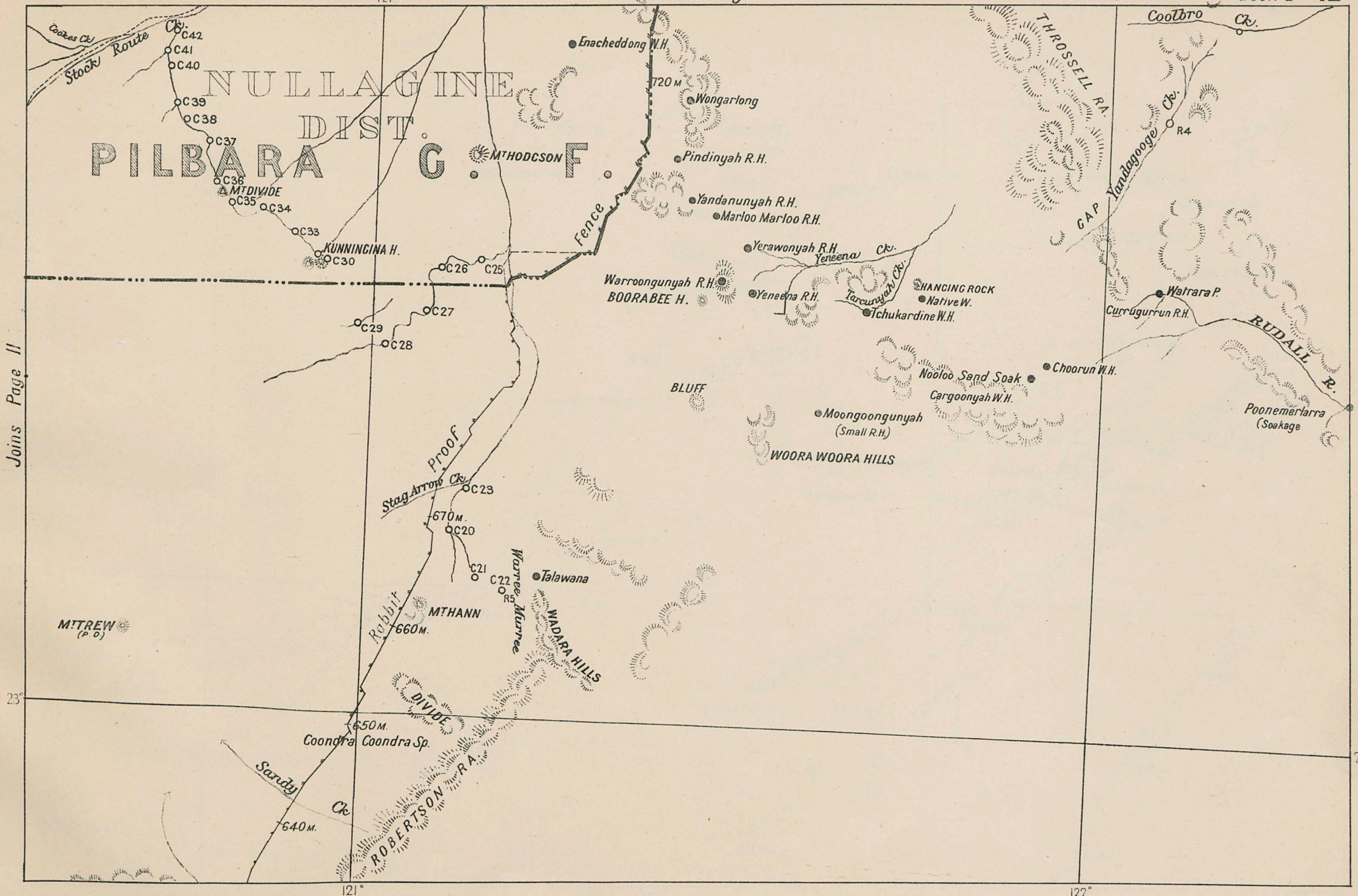
Joins Page 12

23°

119°

120°

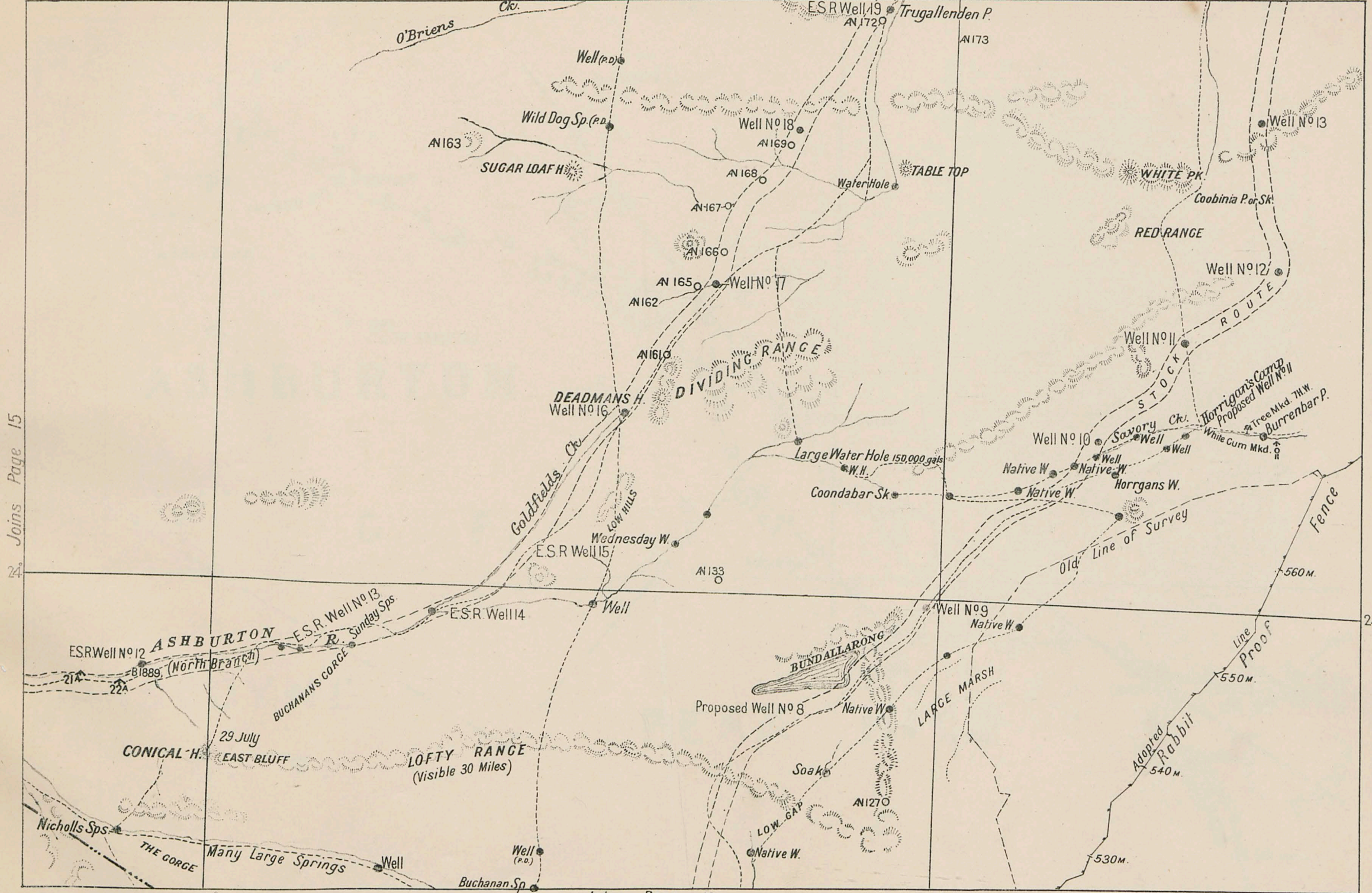
Joins Page 14



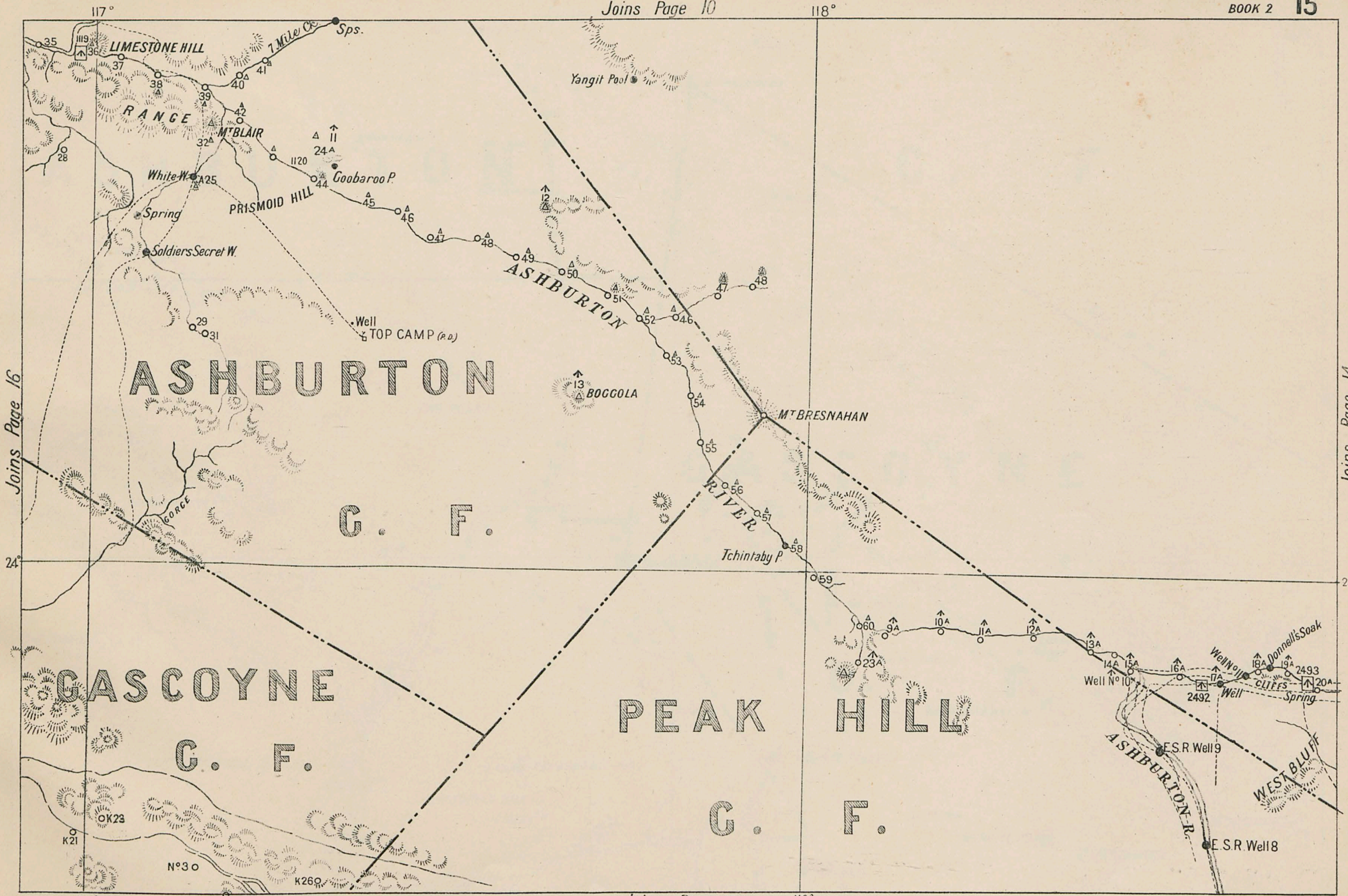
Joins Page 11

23°

23°

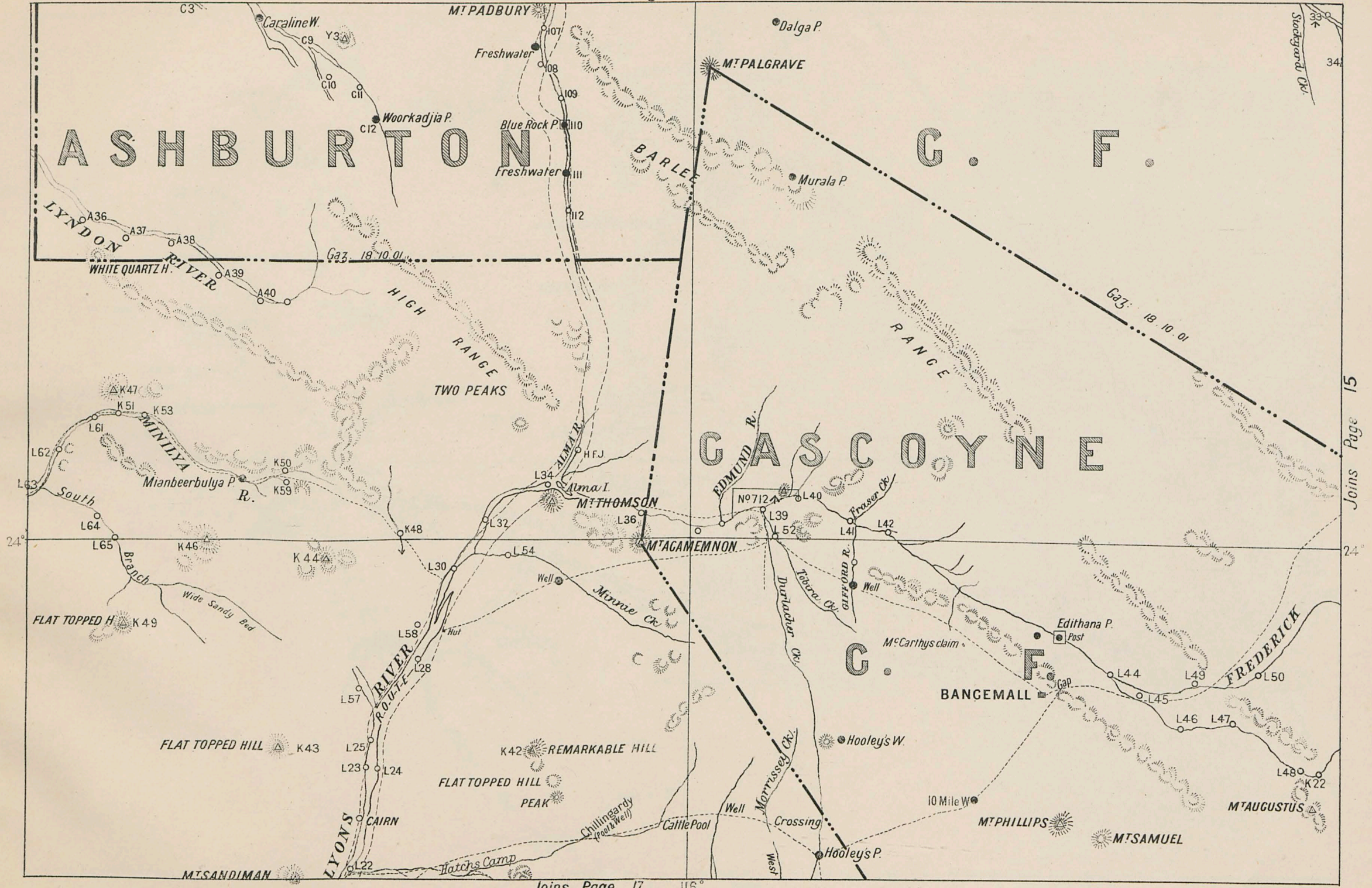


Joins Page 15
24



Joins Page 16

Joins Page 14



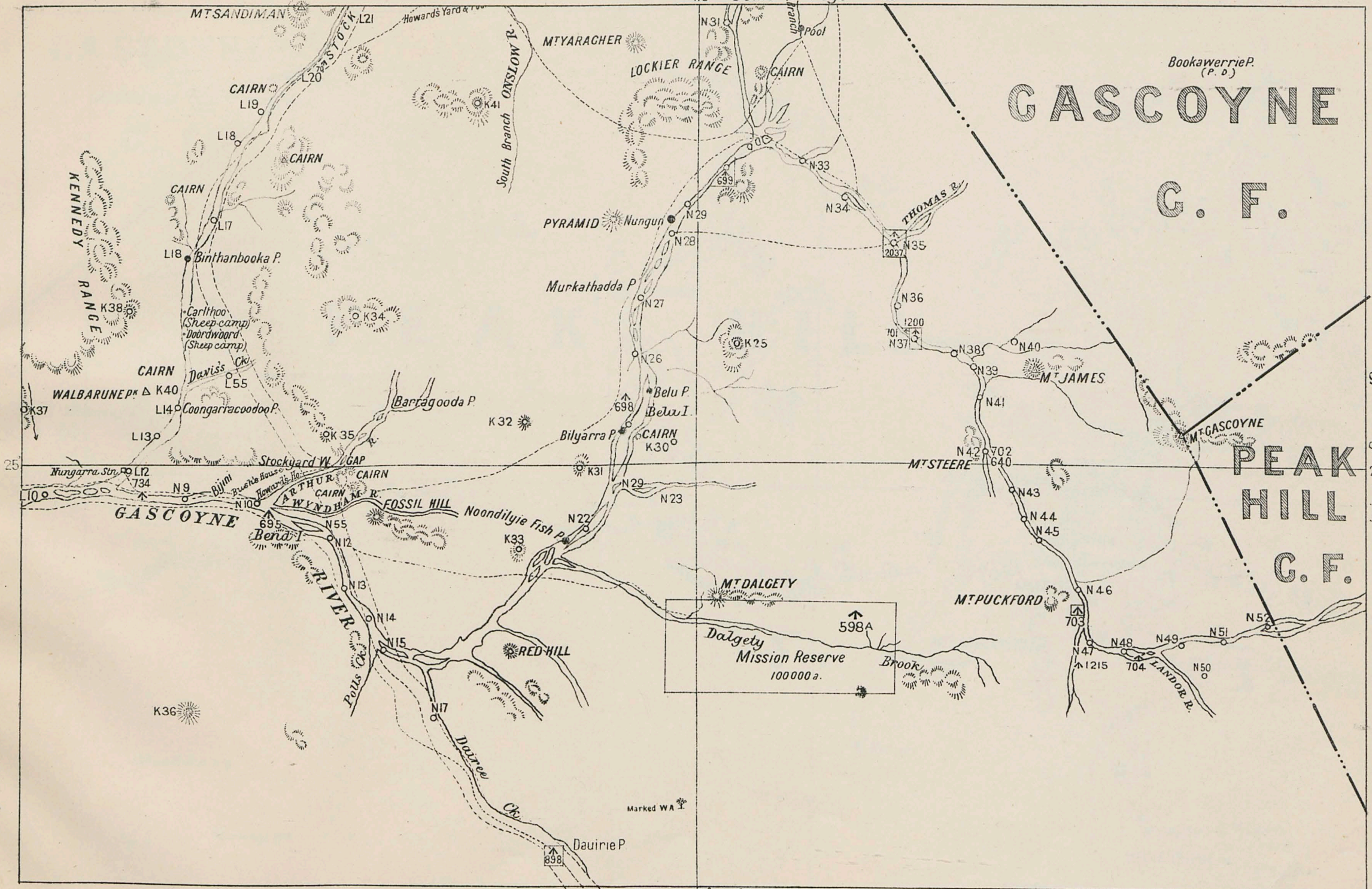
Joins Page 15

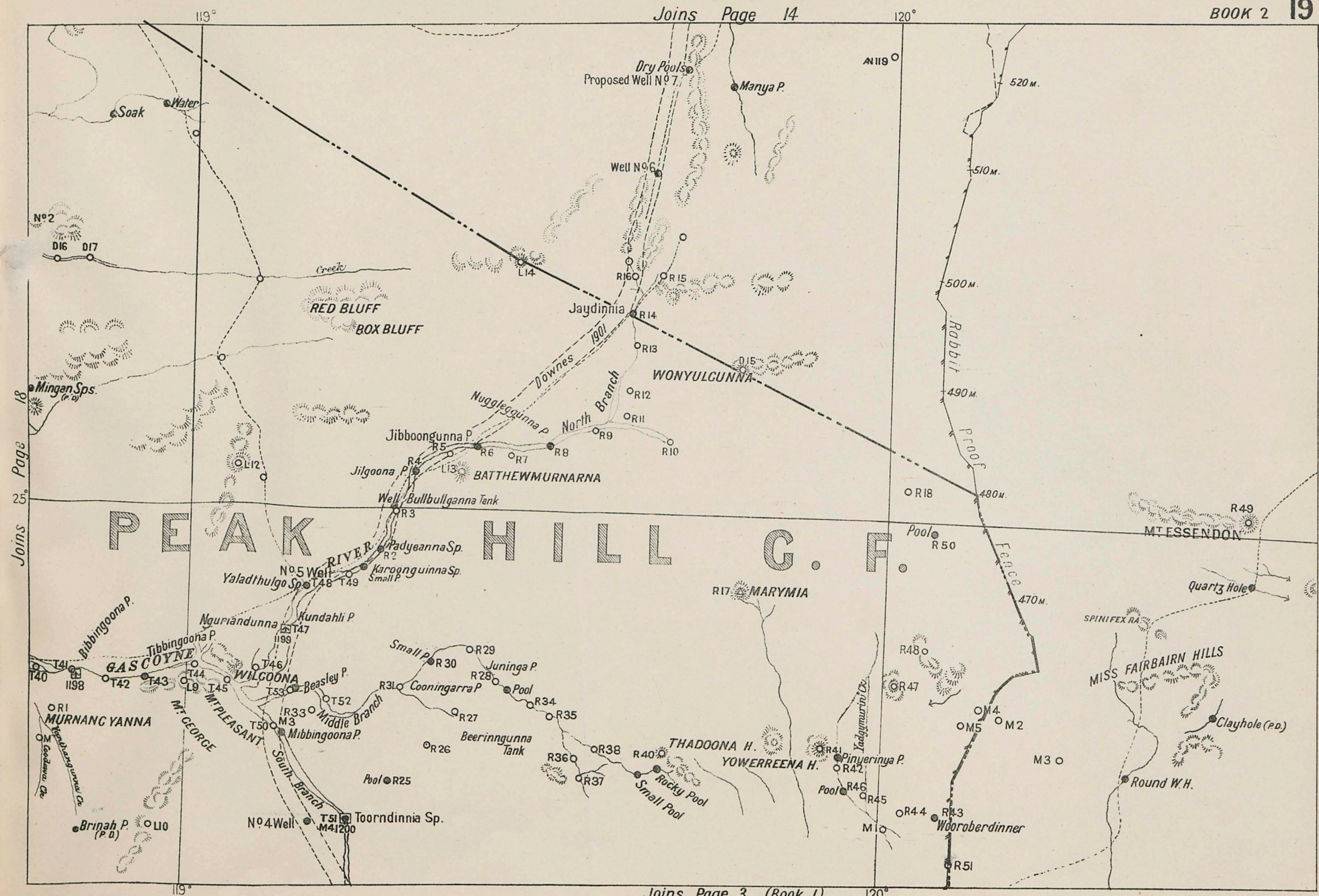
GASCOYNE

C. F.

PEAK HILL

C. F.





Joins Page 18

Joins Page 25

