


589c

COLLINS'
CROWN ATLAS



OF THE
AUSTRALIAN COLONIES.

CONSISTING OF NINE FULL COLOURED MAPS.

CONTENTS.

- | | |
|---|------------------------|
| ✓1. AUSTRALIA. | ✓5. QUEENSLAND. |
| ✓2. NEW SOUTH WALES. | ✓6. WESTERN AUSTRALIA. |
| ✓3. VICTORIA. | 7. TASMANIA. |
| 4. SOUTH AUSTRALIA. | ✓8. NEW ZEALAND. |
| ✓9. OCEANIA, with enlarged Map of the Fiji Islands. | |

~~(PRIOR TO 1874)~~

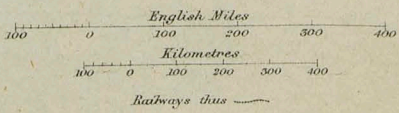
LONDON AND GLASGOW:
WILLIAM COLLINS, SONS, & COMPANY, Limited.
SYDNEY AND MELBOURNE:
COLLINS BROTHERS & COMPANY.

51805784

[1883?]



AUSTRALIA



n.d. but between 1875 & 1879



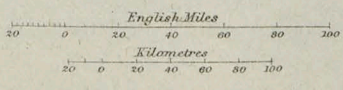
135 140 145 150 155

10
15
20
25
30
35
40

143 149 150 151 152 153



NEW SOUTH WALES



143 149 150 151 152 153 154



142

145

144

145

34

35

36

37

38

39

MILLEWA

KARKAROC

WIMMER

N E W S

D I S T R I C T

BORUNG

LODDON

DISTRICT BENDIGO

RODNEY

LOWAN

KARA-KARA

GLADSTONE

DUNDAS

RIPON

BOURKE

NORMANBY

HAMPDEN

GRANT

VILLIERS

HEYTESBURY

MELBOURNE

PORTLAND BAY

POLWARTH

PORT PHILIP

S O U T H E R

141

142

143

144

145

146

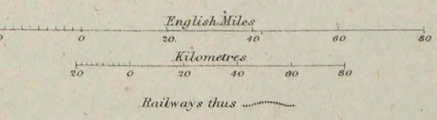
147

148

149




VICTORIA

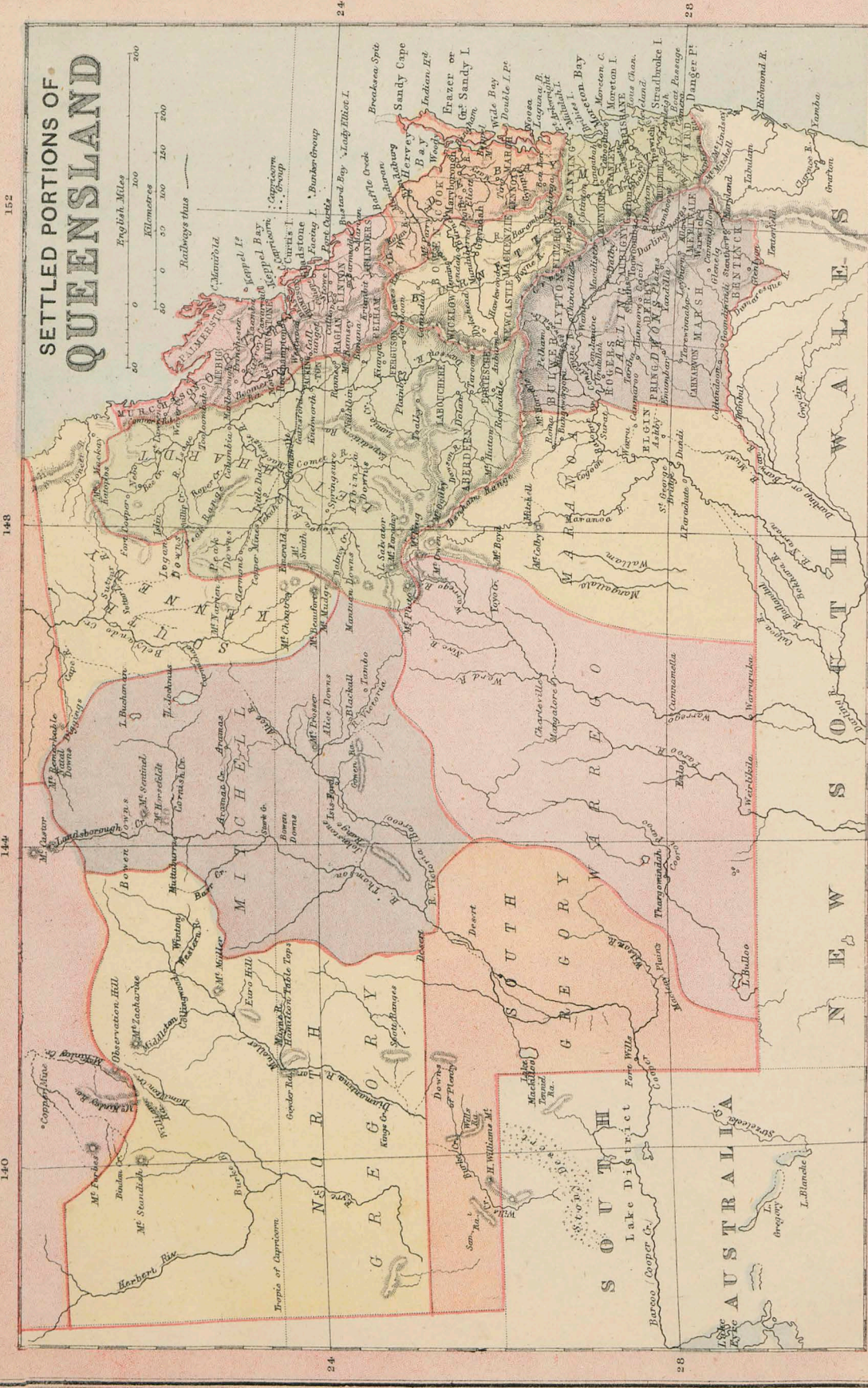


Longitude East 146 from Greenwich 147 148 149 150

SETTLED PORTIONS OF QUEENSLAND

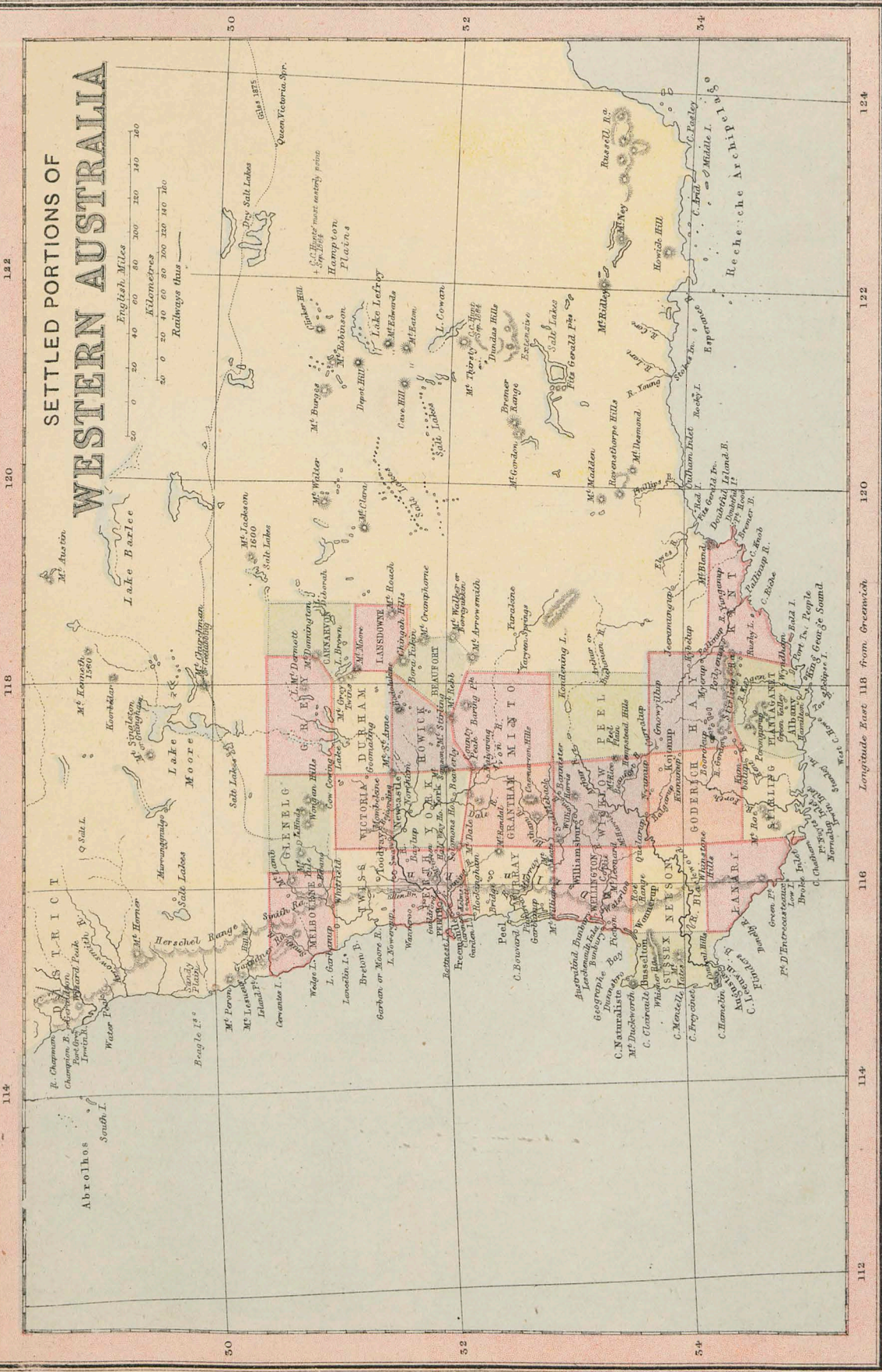



Railways thus



SETTLED PORTIONS OF

WESTERN AUSTRALIA



Longitude East 118 from Greenwich

William Collins, Sons & Co. Limited, Glasgow & London.



Reference to Counties

| North Island | South Island |
|--------------|---------------|
| 1 Manganui | 1 Sandhorough |
| 2 Waikato | 2 Waikato |
| 3 Waikato | 3 Waikato |
| 4 Waikato | 4 Waikato |
| 5 Waikato | 5 Waikato |
| 6 Waikato | 6 Waikato |
| 7 Waikato | 7 Waikato |
| 8 Waikato | 8 Waikato |
| 9 Waikato | 9 Waikato |
| 10 Waikato | 10 Waikato |
| 11 Waikato | 11 Waikato |
| 12 Waikato | 12 Waikato |
| 13 Waikato | 13 Waikato |
| 14 Waikato | 14 Waikato |
| 15 Waikato | 15 Waikato |
| 16 Waikato | 16 Waikato |
| 17 Waikato | 17 Waikato |
| 18 Waikato | 18 Waikato |
| 19 Waikato | 19 Waikato |
| 20 Waikato | 20 Waikato |
| 21 Waikato | 21 Waikato |
| 22 Waikato | 22 Waikato |
| 23 Waikato | 23 Waikato |
| 24 Waikato | 24 Waikato |
| 25 Waikato | 25 Waikato |
| 26 Waikato | 26 Waikato |
| 27 Waikato | 27 Waikato |
| 28 Waikato | 28 Waikato |
| 29 Waikato | 29 Waikato |
| 30 Waikato | 30 Waikato |
| 31 Waikato | 31 Waikato |
| 32 Waikato | 32 Waikato |
| 33 Waikato | 33 Waikato |
| 34 Waikato | 34 Waikato |
| 35 Waikato | 35 Waikato |
| 36 Waikato | 36 Waikato |
| 37 Waikato | 37 Waikato |
| 38 Waikato | 38 Waikato |
| 39 Waikato | 39 Waikato |
| 40 Waikato | 40 Waikato |
| 41 Waikato | 41 Waikato |
| 42 Waikato | 42 Waikato |
| 43 Waikato | 43 Waikato |
| 44 Waikato | 44 Waikato |
| 45 Waikato | 45 Waikato |
| 46 Waikato | 46 Waikato |
| 47 Waikato | 47 Waikato |
| 48 Waikato | 48 Waikato |
| 49 Waikato | 49 Waikato |
| 50 Waikato | 50 Waikato |
| 51 Waikato | 51 Waikato |
| 52 Waikato | 52 Waikato |
| 53 Waikato | 53 Waikato |
| 54 Waikato | 54 Waikato |
| 55 Waikato | 55 Waikato |
| 56 Waikato | 56 Waikato |
| 57 Waikato | 57 Waikato |
| 58 Waikato | 58 Waikato |
| 59 Waikato | 59 Waikato |
| 60 Waikato | 60 Waikato |
| 61 Waikato | 61 Waikato |
| 62 Waikato | 62 Waikato |
| 63 Waikato | 63 Waikato |
| 64 Waikato | 64 Waikato |
| 65 Waikato | 65 Waikato |
| 66 Waikato | 66 Waikato |
| 67 Waikato | 67 Waikato |
| 68 Waikato | 68 Waikato |
| 69 Waikato | 69 Waikato |
| 70 Waikato | 70 Waikato |
| 71 Waikato | 71 Waikato |
| 72 Waikato | 72 Waikato |
| 73 Waikato | 73 Waikato |
| 74 Waikato | 74 Waikato |
| 75 Waikato | 75 Waikato |
| 76 Waikato | 76 Waikato |
| 77 Waikato | 77 Waikato |
| 78 Waikato | 78 Waikato |
| 79 Waikato | 79 Waikato |
| 80 Waikato | 80 Waikato |
| 81 Waikato | 81 Waikato |
| 82 Waikato | 82 Waikato |
| 83 Waikato | 83 Waikato |
| 84 Waikato | 84 Waikato |
| 85 Waikato | 85 Waikato |
| 86 Waikato | 86 Waikato |
| 87 Waikato | 87 Waikato |
| 88 Waikato | 88 Waikato |
| 89 Waikato | 89 Waikato |
| 90 Waikato | 90 Waikato |
| 91 Waikato | 91 Waikato |
| 92 Waikato | 92 Waikato |
| 93 Waikato | 93 Waikato |
| 94 Waikato | 94 Waikato |
| 95 Waikato | 95 Waikato |
| 96 Waikato | 96 Waikato |
| 97 Waikato | 97 Waikato |
| 98 Waikato | 98 Waikato |
| 99 Waikato | 99 Waikato |
| 100 Waikato | 100 Waikato |

COOK STRAIT

English Miles

0 10 20 30

Longitude East 172 from Greenwich

165

170

174

178

180

184

188

192

196

200

204

208

212

216

220

224

228

232

236

240

244

248

252

256

260

264

268

272

276

280

284

288

292

296

300

304

308

312

316

320

324

328

332

336

340

344

348

352

356

360

364

368

372

376

380

384

388

392

396

400

404

408

412

416

420

424

428

432

436

440

444

448

452

456

460

464

468

472

476

480

484

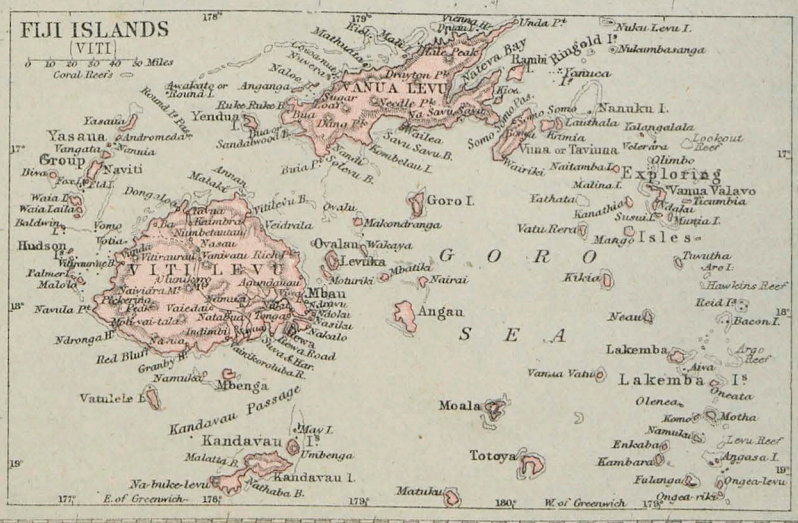
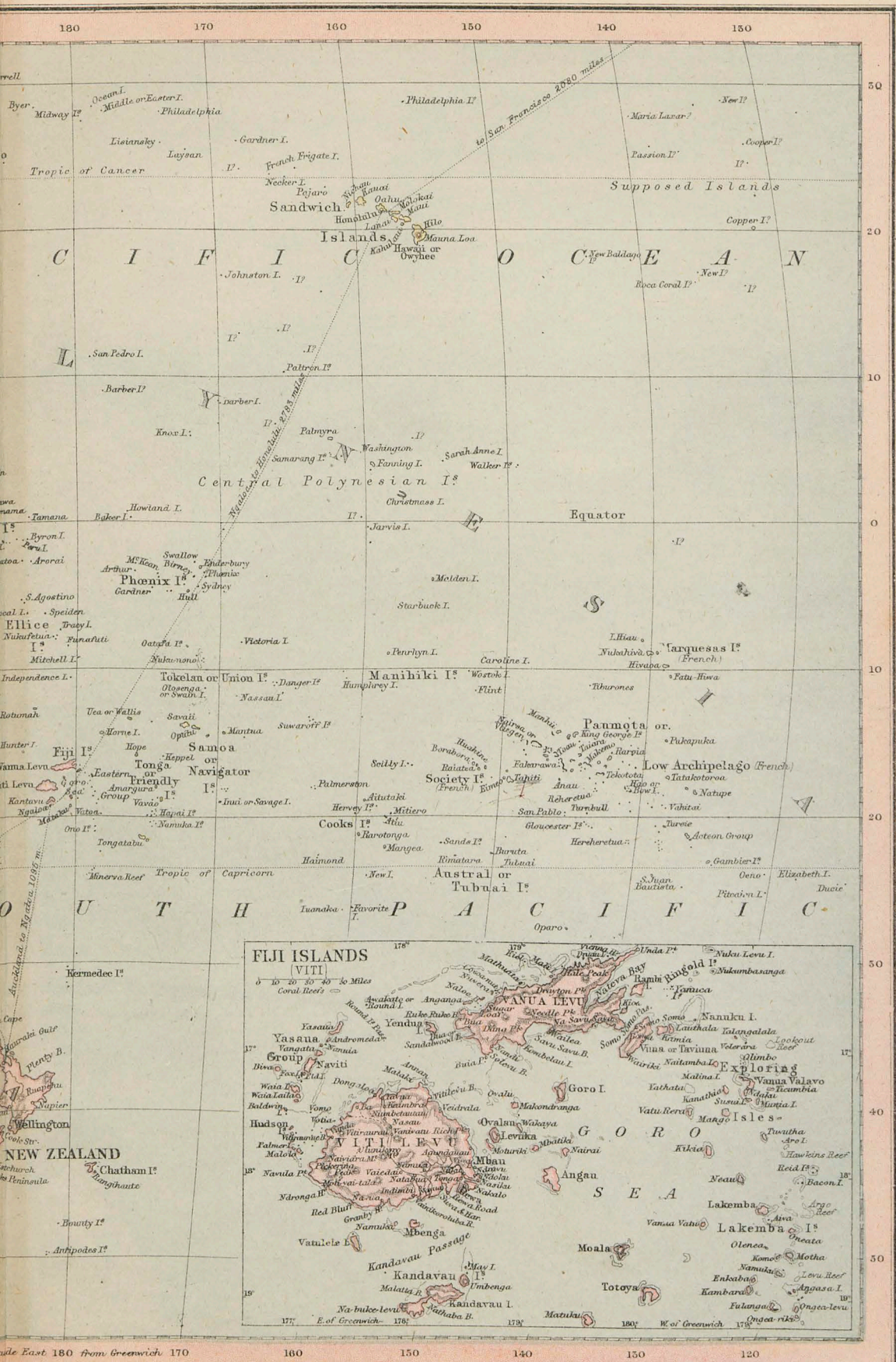
488

492

496

500

William Collins, Sons & Co. Limited, Glasgow & London.



COLLINS' SERIES OF ATLASES,

Carefully Constructed and Engraved from the best and latest Authorities, and beautifully Printed in Colours, on Superfine Cream Wove Paper.

MODERN GEOGRAPHY—Crown Series, 9 by $7\frac{1}{2}$ Inches.

| | <i>s.</i> | <i>d.</i> |
|--|-----------|-----------|
| THE NEW THREEPENNY ATLAS, 16 Maps, crown 4to, Stiff Cover. | 0 | 3 |
| THE NEW SIXPENNY ATLAS, 16 Maps, Demy 4to, 12 by 10 inches, Stiff Cover, | 0 | 6 |
| THE NEW SHILLING ATLAS, 24 Maps, Demy 4to, 12 by 10 inches, cloth limp, | 1 | 0 |
| THE JUNIOR ATLAS, 16 Maps, Crown 4to, with 16 pp. of Questions, Neat Cover, | 1 | 0 |
| THE NATIONAL SCHOOL BOARD ATLAS, 24 Maps, Crown 4to, cloth limp, | 1 | 0 |
| THE PROGRESSIVE ATLAS, 32 Maps, Crown 4to, cloth limp, | 1 | 6 |
| THE CROWN ATLAS, 40 Maps, Crown 4to, mounted on Guards, with Index, 8vo, cloth | 2 | 6 |
| THE NATIONAL ATLAS, 32 Maps, Crown 4to, with Index, cloth, | 2 | 6 |

MODERN GEOGRAPHY—Imperial Series, 11 by 13 Inches.

| | | |
|--|----|---|
| THE SELECTED ATLAS, 16 Maps, Imperial 4to, Stiff Cover, | 1 | 6 |
| THE PORTABLE ATLAS, 16 Maps, Imperial 8vo, cloth, lettered, | 2 | 0 |
| THE ADVANCED ATLAS, 40 Maps, Imperial 4to, cloth lettered, | 3 | 6 |
| THE ACADEMIC ATLAS, 40 Maps, Imperial 4to, with a Copious Index, cloth, | 5 | 0 |
| THE STUDENT'S ATLAS, 40 Maps, and 6 Ancient Maps, with a Copious Index, Imperial 8vo, cloth lettered, | 6 | 0 |
| THE COLLEGIATE ATLAS, 40 Modern, 16 Historical, and 2 Ancient Maps, mounted on Guards, with a Copious Index, Imperial 8vo, cloth lettered, | 7 | 6 |
| THE INTERNATIONAL ATLAS, 70 Maps of Modern, Historical, and Classical Geography, with Descriptive Letterpress on Historical Geography, by W. F. COLLIER, LL.D.; and on Classical Geography by L. SCHMITZ, LL.D., with Copious Indices, Imperial 8vo, cloth, mounted on Guards, | 10 | 6 |
| ----- | | |
| THE STUDENT'S ATLAS OF HISTORICAL AND CLASSICAL GEOGRAPHY, 29 Maps, with Introductions on Historical Geography by W. F. COLLIER, LL.D., and on Classical Geography by LEONHARD SCHMITZ, LL.D., with a Copious Index, Imperial 8vo, cloth, | 5 | 0 |

COLLINS' POPULAR COPY BOOKS,

WITH ENGRAVED AND TRACED HEADLINES.

| | | |
|---|---|---|
| THE ADVANCED SERIES, Fcap. 4to, size $6\frac{1}{2}$ by $8\frac{1}{4}$ in., 12 Nos., per doz., | 2 | 0 |
| THE ADVANCED SERIES, Post 4to, size $7\frac{1}{2}$ by $9\frac{1}{4}$ in., 12 Nos., per doz., | 2 | 6 |
| THE ACADEMIC SERIES, Post 4to, size $7\frac{1}{2}$ by $9\frac{1}{4}$ in., 12 Nos., per doz., | 4 | 0 |
| THE STANDARD SERIES, Fine Extra Thick Cream Fcap. 4to, 12 Nos., per doz., | 2 | 0 |
| THE STANDARD SERIES, Fine Extra Thick Cream Post 4to, | 3 | 0 |
| THE PROGRESSIVE SERIES, Fcap. 4to, size $6\frac{1}{2}$ by $8\frac{1}{4}$ in., 18 Nos., per doz., | 2 | 0 |
| THE PROGRESSIVE SERIES, Post 4to, size $7\frac{1}{2}$ by $9\frac{1}{4}$ in., 18 Nos., per doz., | 3 | 0 |
| THE INTERNATIONAL SERIES, Fcap. 4to, size $8\frac{1}{4}$ by $6\frac{1}{2}$ in., 15 Nos., per doz., | 3 | 0 |
| THE ORTHOGRAPHICAL COPY BOOKS, Post 4to, size $7\frac{1}{2}$ by $9\frac{1}{4}$ in., consisting of words more liable to be misspelt, 6 Nos., per doz., | 3 | 0 |
| THE SPECIFIC SUBJECTS, Post 4to, size $7\frac{1}{2}$ by $9\frac{1}{4}$ in., 12 Nos., per doz., | 3 | 0 |
| THE STANDARD ARITHMETICAL HOME LESSON COPY BOOKS, being Exercises partly in words and partly in figures, Fcap. 4to, 6 Nos., per doz., | 2 | 0 |

JUST PUBLISHED.

| | | |
|--|---|---|
| OUTLINES OF THE POLITICAL AND PHYSICAL GEOGRAPHY of AUSTRALIA, TASMANIA, and NEW ZEALAND, by a Colonial Teacher, Ex. Fcap., with Two Coloured Maps, 66 pp., cloth limp, | 0 | 6 |
| OUTLINES OF MODERN GEOGRAPHY, with a Supplement, by a Colonial Teacher, giving Full Outlines of the Geography of AUSTRALIA, TASMANIA, and NEW ZEALAND, with Six Maps, Ex. Fcap. 8vo, 194 pp., cloth, | 1 | 6 |