


13

23 October to 2 November 1826.

---

Lincomale' to Great Bapes.

---



23 Oct. 1826. Am P.M. Timonaki Dochyois, in AT

Midnight

957 - 1.52.30 — 2.62.0  
 598 - 11.45.16.5 — 12.32.66.5  
 589 - 11.59.31.5 — 12.69.1

957 D.R. + 28 AT.

2.13.56 — 82.37.15 }  
 14.30 — 82.52.40 } a  
 15.4 — 83.8.0  
 15.37 — 83.23.30 }  
 16.13.5 — 83.39.40 } b  
 16.53 — 83.58.5  
 17.26 — 84.13.10 }  
 17.53 — 84.20.50 } c  
 18.49.5. 84.50.35 -

off 32.10  
 on 31.15  
 .55  
 Septantennor. 28 +

23<sup>d</sup> Oct. at 1 P.M. sails from Timonaki - Callake in Co.  
 Meeting out of the Bay towards Foul Point.

8.55 - 8.30.38

Whitland T. Shew ————— 869W  
 Foul Point - 8: end ————— 829E

9.26-23. 9.30.21.20.19.19 Stars Port. 18  
 17.. 18. 11. 19. 21. 23. 26. 27. 12.27.  
 886

24 Oct. 1.33. 3.27 - 3.75 - 4.65 - Co. 5th.  
 Daylight - Land visible in the SW.



26 Oct. noon - hazy

Q.R. 70. 1. 10.  
+ 28

Tran hood \_\_\_\_\_ P26W

Small pin of land } small quoin or } S51W  
Baroni cap }

8. 75 of the S.W. 29 p.m. 28. 32 11. 30. 12. 64

25 Oct. - 1. 96 - 2. 77 - 3. 78 - 4. 75

5. 74 steering S?

5. 40 offshore - 4 or 5 hrs. - then put to bed

Tran hood \_\_\_\_\_ P68W

W. abby / tower \_\_\_\_\_ P68W

Peak of ? \_\_\_\_\_ P68W

Round hill \_\_\_\_\_ P6W

Diatelaw peak \_\_\_\_\_ P70W

Wind SW?

Diatelaw peak over base of W. abby [h<sup>2</sup>SS?] P75W  
bin count.

Do - - - over of peak - [h<sup>2</sup>SS?] - P76W

W. abby over of peak. [h<sup>2</sup>SS?] ? at 30210 (100?) - P84W

Current setting to S? by the land - when nearly or quite calm.





25 Oct.

noon.

OR 70.55 102

+ 28

Prism Comp. - (L.W.W)

Tran hood	_____	N 51 W
Point of	_____	N 58 W
Right L point	_____	N 77 1/2 W
Point of	_____	N 78 1/2 W
W. abby	_____	N 80 1/2 W
any high inland point	_____	N 81 W
Rounded hill	_____	S 84 1/2 W
Peak of dist. land		S 71 W
Peak of dist. land		S 70 W
Peak of land		S 67 W
D		S 66 W
W. abby. over highest land	_____	N 53 1/2 W
Right point over a W. point	_____	abt. N 55 W
D. over all. sandy pt.	_____	N 47 W
hab. b. over a W. sandy pt.	_____	N 36 1/2 W
a dist. high hab. over a W. sandy pt.	_____	N 77 1/2 W

All ship Boadicea

Oct. 25. P.M.

5.50

Prominent property sandy P. — 10 —	{	229 1/2 W
		230 1/2 W
to peak —————		236 1/2 W
W. Abbey —————		235 1/2 W
Right E Summit —————		241 W
Summit —————		276 W
Prominent sandy bump a few rods		277 1/2 W
Dark peak $\Delta$ —————		278 W
knob —————		279 W
Chimney lit —————		278 W
a dist. sharp peaked rocky knob —		278 1/2 W
a dist. high Summit —————		270 W
1. Elephant — seen along S. point —		282 W

6. kept away from W 1/2 W. for 27. 2. of the paper.

6. 10. 300.



7. 20. 18 fms.

8. 8. 16 1/2. sand. Current 3/4 knot P. hour to West.



26 Oct.

Meaning by him comb. white washing & paving round from E.

- Roundish \_\_\_\_\_ N48°W
- Flat point of a high range \_\_\_\_\_ N70°W
- a rocky bench peak \_\_\_\_\_ N88°W
- knoll \_\_\_\_\_ S88°W
- peaked mark like  \_\_\_\_\_ S66°W
- a bluff peak  \_\_\_\_\_ S63°W

D. over a property part of land W.

- South true D. point \_\_\_\_\_ abt S60°W
- then bearing good - \_\_\_\_\_ S

Z. 17 feet

Line of land like and forming S. section - S56°W  
 makes off the country D. to coincide the det.

*[Handwritten flourish]*

- N. E. \_\_\_\_\_ S88°W
- W. side part \_\_\_\_\_ S63°W
- Thibault \_\_\_\_\_ S67°W
- for N. S. line \_\_\_\_\_ S68°W
- \_\_\_\_\_ 2 part \_\_\_\_\_ S71°W
- Little Bay - via. low side \_\_\_\_\_ S19°W
- Shark peak \_\_\_\_\_ N88°W
- 3 peaks \_\_\_\_\_ S74°W

T. over

25 Oct. 70th cont?

Knoll ————— 2852W

knuff rock ————— 2772W

high flat ground ————— 2682W

Knuff ————— 2642W

Diatalan peak ————— 2572W

2 small peaks main coast to left of D.

Round hill ————— 2422W

Peripity pt. a part - 8' ——— 2362W

D. - surrounded by heath -

3 or 4 sharp peaks / knuff in a cluster — 2222W

Peripity sandy land ————— 232W

W. stream ————— abt 2112

3 peaks over 24 km from ——— 2772W

D. over D. then 2 u. pt. ——— 2722W

16. D. peak over a sharp peak main coast — 2532W

15. one small peak a little to left.

knuff rock - under high flat ground — 2662W

14. -

14. -

Round hill over W. stream ——— 2422W



an. Co. - brief. common here for this moor.

13. 7.34

pt. & p. - a. part	6007'	287W
hole		276W
D. hole		2542W
Lt. B. paper	3 1/2	336W
Shall		371W
W. trees f		219W
3 holes		381W
pen of land (2 h)		370W

13.

3 holes over 2° trees f		381 1/2 W
-------------------------	--	-----------

7.62. Tho. 10

Lt. B. paper	3 1/2	343W
m		
Elephant		375W
3 holes		380W

Shall water extending from Lt. B. to 1/2  
 W. with being the way for deep water could  
 not take more brief at this time -

9. 10. 10. fi. sand.

hole in line S. end camp of high flat ground		275W
--	--	------

7.57. 10 1/2

Lt. B.	3'	336W
Shall		376W
3 holes - over 2° trees f		300 1/2 W

Home

Oct. 26.

2.5) Am cor?

f. n. point. on bank

burnt rock (2)

knob

Round hill

189 SW  
(200 W)  
281 W  
275 W  
266 W

8 Rounding to E. 10 feet

Times W. allow @ R + 28

8. 12.35 29.46.00

13.3 52.25

13.30 58.30

13.57 30.5.10

14.23 11.10

15.4 21.00

W-8-8-0

957-1.11.42

598-4.5.36.5

589-11.21.20.5

W. cor at E.

W cor 2 71.2.30

8 Little Paper

P. utrum

P. subant

a sandy high on bank (H)

3 peak

Lo. Pw

Lo. Pw

- n part

- ab.

Round Rocky bank (H)

Flat high


167 W  
171 W  
175 W  
182 W  
189 W  
286 W  
at. 284 W  
281 W  
179 W  
176 W

W. cor

Little Wharves cont.

North N 75° W

ii. Sw N 71 W

f Sw. in line Rocky lump (2)  N 60 W

a break - over main land. N 51 1/2 W

Round hill (clouds) ab. N 44 W

a W low sandy pt alt. N 51 W


Projecting sandy land N 11 W

N. extreme N 18


Patch of dry rocks detached from the shore N 49 W

o. set W 14. 15 S

Little Wharves S 24 W

Patch of shoal water in which found  S 108 1/2

at ab. S 25 W





26 Oct.

Walking in boat from L to Little Bay, 10.

9<sup>00</sup>  $\frac{1}{4}$  mile -

8<sup>00</sup> - { speaks over f - west part.  
sa {  $\frac{1}{3}$  over to Bay  
      { Alcohol. boat <sup>at</sup> Bay in a line

5<sup>00</sup> - sand

Break over level rock (1)  
knob over N. low for  
Lit. B. in line  $\frac{1}{2}$  way between Alcohol Tower  
about  $\frac{1}{2}$  way between Tower & Bay -

5<sup>00</sup> - 5<sup>00</sup>  $\frac{3}{4}$  mile fr. L. B. - 5<sup>00</sup> - 4<sup>00</sup>

4<sup>00</sup> L. Bay -  $\frac{1}{2}$  mile - SW  $\frac{1}{2}$  S.

Dr. lies in a line abt 100 ft. 100 ft. dry rock.

5<sup>00</sup> Broken winding round from this S. side of N?  
L. Bay -  $\frac{1}{4}$  mile - South.

5<sup>00</sup> Dr -  $\frac{1}{4}$  mile - S  $\frac{1}{2}$  E

4<sup>00</sup> Dr - 250 yards - S E

5 - Dr - 200 yds - E

5<sup>00</sup> 3<sup>00</sup> Dr -  $\frac{1}{3}$  mile - East

3<sup>00</sup> - 3<sup>00</sup> - 3<sup>00</sup> -  
Dr -  $\frac{3}{4}$  mile - S  $\frac{3}{4}$  N

3 - 3<sup>00</sup> - 4<sup>00</sup> - 4<sup>00</sup> - 4<sup>00</sup> - 4<sup>00</sup> - 3<sup>00</sup>  
only level / Flat high  
Dr -  $\frac{1}{4}$  mile - East

26 Oct. 1898

8<sup>h</sup> - 4. 4<sup>h</sup> - 5

Little Paper ———  $1\frac{3}{4}$  ——— 22<sup>h</sup> 38

5<sup>h</sup> - 6. under sail to 6<sup>h</sup>  $\frac{1}{4}$  -

6<sup>h</sup> - 7. 8<sup>h</sup> -

L. Paper -  $1\frac{1}{2}$  - in line Alcohol ———

9. D ———  $1\frac{1}{4}$  - in line Tamar -

Yoked to rods after boats come<sup>d</sup>. ton. <sup>d</sup> f.n. point

9<sup>h</sup> - 8<sup>h</sup> -

L. B. in line Alcohol -

7<sup>h</sup> - 6 - 5<sup>h</sup> - 4<sup>h</sup> - 4

L = between Tamar, alcohol & Little Paper -

4. 3<sup>h</sup> - ... 3<sup>h</sup> - 4 string ab. NW 1/4

L. Paper ——— E 2<sup>h</sup> 1/2

5<sup>h</sup> - 6<sup>h</sup> - 6<sup>h</sup> - 7<sup>h</sup> - ...

Runch rock (2) over it in between -

7<sup>h</sup> - ... 7 - 7<sup>h</sup> -

Elephant over along S of point (fo.)

Runch rock (1) over bottom of point between fm. & fo  
f.n. point. up part ab 3 miles — ab NW 1/4

8. .... (hauling up for f)

3 peaks over 2<sup>h</sup> from f.

Runch rock (2) a little to left of point like

D. peak over eastern part f.n. point

Elephant  $\frac{1}{4}$  over from S of point f -

8 1/2 West

Roundhill over Lump rock [2]

knoll under to' and high flat Summit  
Speaks a little open to right of W. trend of  
Lump rock (1) over light between for and fo

8 1/4 Sailing Hukling along shore to W. 1 3/4 from for point

Roundhill over its 88° part  
knoll over over for 3° part

for point surrounded by breakers.

8 1/2 - 8 3/4

high flat Summit a little left of knoll  
D. beach - over light between for & fo

Lump rock (1) over 2: base fo

for point - alt 1 1/2' - alt 2'  
f - alt 2' - alt 2'

b. knoll over for part fo.

Roundhill over W. trend fo.

for W. - 86 trend - alt alt 2'

of N. - 81 trend - 1 1/2' alt 2'

4 1/2 - 5. 4 3/4 - 4 1/2

2 86 trend of: in line alt 2'

4. 3 1/2 down sail Hukling - 3 1/2 at 1/2 mile from day  
rock off East trend alt 2' West



Pulled to S. in 3 $\frac{1}{2}$  - 4 - 4 $\frac{1}{2}$  - 4 $\frac{3}{4}$ .

f. 8' trees - abt.  $\frac{1}{2}$  mile west

3 $\frac{1}{2}$ . 2 trees f. n. - 1' - (slotted)

3. farther on the light between f. n. + 21.

2. at about 1/2 from shore.

Medesail for it -

3. 3 $\frac{1}{2}$  - 4 - 4 $\frac{1}{2}$  - 5 - 5 $\frac{1}{2}$  - 5 $\frac{3}{4}$  ... hauled up for 2 $\frac{1}{2}$  beam

about 20 fathoms - 5 $\frac{1}{2}$  - 4 $\frac{1}{2}$  - 5 $\frac{3}{4}$  - 6 $\frac{1}{2}$  - 7 - 7 $\frac{1}{2}$  - 7 $\frac{3}{4}$   
not nearly way from f. to i.

9. 10 - 10 - at 8 before sunset -

Waters pulling from Lamas towards shoal near Athol.

9. 8 - 7 - 6 - 5 $\frac{1}{2}$  - 5 $\frac{1}{2}$  - 5 - 6 $\frac{3}{4}$

L. Paper - Robt

Lamas - D. W.

Athol - W. B.

To S. of the above with boats had 6 fms - to W. 6.  
to S. 6 - to W. 6 - a little to S. of 9 fms.

The above shoal water appears from what had to  
be a continuation of shoal water from which there is  
along line of rippling (smooth water) from Little Paper.  
curving round to W. - on this line of apparently shoal  
water the Lamas had 9 fms. before coming to S. in morning  
of 26th - and to seaward of this the water rippled in a  
line parallel to the above. I well appeared to top in such  
a way as to induce me to suppose there was not more than

26 Oct.

then 6 feet —

The Martin, on returning on board from making last sound off, had - 7 - 6 - 4 <sup>3</sup>/<sub>4</sub> - then

Elephant. bore \_\_\_\_\_ W.S.

at hol at 0 \_\_\_\_\_ W.S.


End of Martin's Sound.

27 Oct. Am. - from Alhol. in Boat. to <sup>1</sup>/<sub>2</sub> i.

8 feet - Taurus - W.S. <sup>3</sup>/<sub>4</sub> - Alhol - 8 <sup>1</sup>/<sub>4</sub> W.

7 - 3 make a little right of f -  
knob on with S: and range of high flat summit  
summit rock (2) a little right of S: and Diatoma range

7 -  
W.S. - Round hill in foreground then -  
projecting to W. - to S: and W.S.




7 -

7 $\frac{1}{4}$ . Elephant abut to left of N part of  
Round hill over N part i  
3 peaks abut left of S<sup>o</sup> trees for  
Summit rock (2) to right of high flat summit

7 $\frac{1}{2}$ . Round hill over W trees i  
D. peak over about S trees i  
3 peaks over S trees for  
Summit rock (2) under S<sup>o</sup> and high flat summit

9. Summit rock (2) under SW and high flat summit  
knoll over a southern trees of i -  
Elephant  $\frac{1}{2}$  way between f and for  
Tamar. 2 breadth to left of Athol  
i. near N part. ——— ab<sup>t</sup> 2' ——— ab<sup>t</sup> W side

8 $\frac{1}{2}$ . D. peak, a rocky peak  W of i. in line  
Elephant  $\frac{1}{2}$  way between f. peak & W of for  
Tamar 1 thick breadth to left of Athol -  
3 peaks abut left of S<sup>o</sup> of i or i  
Rocky knoll (1) over S trees i

7 $\frac{3}{4}$ . Rocky knoll (2) in line W trees i  
Tamar in line Athol  
Elephant abut in between for N.  
knoll, rocky knoll (2), high flat summit, D. peak, Round hill  
conclusion -



27 Oct

Took in sail 11:00 at 11:00 for Bungeles  
on 3° of Bombocan or Cosimene. Rain  
Tamer in line at 12

6 $\frac{1}{2}$  - 6 - 5 - 4 - 3 $\frac{1}{2}$  at  $\frac{1}{4}$  mile S° of Bungeles.

How have pulled along shore at same distance  
of  $\frac{1}{2}$  mile in 3 fms. the breast of the River. Very  
heavy breakers along shore - but less so in bottom  
of the light opposite the River than off it. When  
heavy rollers lie off about a mile.

From the River the coast bends about 11:00  
towards i. and 12:00 towards j. at  $\frac{1}{2}$  from  
the former - Fu. shot in between i. and  
Tamer in line at 12.

Could not land, as supposed, in the River being  
dry completely across. Hindered by too high breakers  
for boat.

From the River towards j -  
5 $\frac{1}{2}$  at 1 mile S.W. from the River, which runs in  
about W by N. . . 6 - 6 $\frac{1}{2}$  - 6 $\frac{3}{4}$  - 7.

76m.

Roundhills	_____	2436
Lamer	_____	51428
K. River	_____	550w
Sumpt rock in line 1. Kayvalike	_____	8816
Projecting land between i & j	_____	1. 260h
j - ab'	_____	2128
i - ab'	_____	ab. 5426

9.

Roundhills over a rocky proj.	_____	2666
j	_____	2218
i	_____	8360

Break in track. like an opening of the creek  
in rainy season.

Put in the top landing on the side the above rocky  
proj. -

8. 7<sup>2</sup>/<sub>4</sub> - 6<sup>2</sup>/<sub>4</sub> - 6. 5<sup>2</sup>/<sub>4</sub> - 5. 4<sup>2</sup>/<sub>4</sub> - 4. 3<sup>2</sup>/<sub>4</sub> - 3. 2 at 150 yds from  
from proj. -

hailed out for reef off f. 2. 3. 4. 5. 6. 7 at least  
ref.

7. Roundhills	_____	260h
f	_____	260h
low sandy extreme (g)	_____	2278

gradual ab. 260h. to look round g -

7. 7<sup>2</sup>/<sub>4</sub>





Cont.

Samar put weighed. ————— 1200

9<sup>30</sup> - 13 - 2 miles from Samar -

in Sound. after<sup>d</sup> till arrival on board Samar and  
 sail - (when Samar weighed at 1.40 PM Current was running  
 1<sup>3</sup>/<sub>4</sub> an hour to S 20 W (Wilson) -

Capt. Bremer sounding in Boat - on shoal line of  
 Sound. extending from Little Baper to N<sup>d</sup> tow<sup>d</sup> Alhol  
 at E -

4 fms. Elephant	—————	WbS
Do, a ships length off N. end Little Baper		
Chimney like - (? Lambrook (2)	—————	WbS
Double chimney - (? knob)	—————	WbW.
Samar	—————	WbW

28 from ship 13 fms. -

Alhol & Samar in one - NwbN ——— 6 1/2 fms.

Eleph. & Baper in one - WbS & P ——— 17.

Eleph. - WbW - Chimney Knob - 5.

Amarin.	oz. Co.	over bin	Comp.	head 2 1/2.
8.15 -	75.08	30.27	- 2'	
17 -	74.30	30.68		
18 -	74.0	30.59		
19 -	74.20	31.12		
20 -	73.30	31.24		

27 Oct. Slip on wire to 532?

3 makes a very little to left of Elephant - 1178W

3-30. Tilted towards oil on wire 82? on stand? back - 17 feet

6 (log) Elephant hill \_\_\_\_\_ W6A

8. 72 - 10 - 98 - mid 100 -





28 Oct. Am

2 80    4 90    4.5    loose NW?    5 88

b. Low high land of Ceylon to the \_\_\_\_\_ NW?

6.55

Round hill \_\_\_\_\_ 229W

Broken Coast ridge - supposed low of hill - 230W

a summit (rather flat) of an elevated range - 240W

extremes of high land \_\_\_\_\_ { 250W  
220W

No coast in sight.

Mercury. Ox. Co. def. v. in. head NW to W

Ax: B - O B + 28 - Line Am.

83.50	_____	8.24	} a
84.5	_____	25	
82.50	32.68 _____	26	
83.0	_____	27	
83.0	_____	28	

83.0	_____	8.29	} b
82.45	_____	36	
82.00	33.57 _____	31	
82.40	_____	32	
82.40	_____	33	

82.70	_____	8.34	} c
82.25	_____	35	
82.5	35.6 _____	36	
82.40	_____	37	
82.40	_____	38	

130W

Round hill


Nothing else distinct.

28 Oct. Am light.

Watch -	OR+28
9.50.36	- 51.57.20
51.56	- 52.15.60
52.57.5	52.28.50

W-	9.46.0
957-	2.51.39.5
598-	0.62.36
589-	0.58.3.5

Elephant \_\_\_\_\_ k 32 W

Roundhill or b peak  \_\_\_\_\_ k 50 W

noon. OR. 71.135+28.

Pine of rugged table land (Roundhill)	_____	k 18 W
Pine of green table land : 3 peaks	_____	k 29 W
0 b peak	_____	k 45 W
0 3 peaks (more dist. than the above)	_____	k 26 W

By the DR. from Little Baper - Current from 2 P.M. 27<sup>th</sup> to this day noon. has been setting to S 8 1/2 W - 24 1/2 miles - or at the rate of 1 1/4 miles / hour. (by Lat. obs. of track of b peak (Roundhill)).

Land clouds indistinct this remainder of 28<sup>th</sup>. Squally at night with rain - 1-

10. 95 - 11. 96 - mid. 95

29 Oct. Am.

1. Friend W. on land back - 120

2. daylight - Old land - from to 1126 -

7. Parked Meadow

Watch - O R + 28

W - 8 - 47 - 0

8. 57. 49 - 40. 1. 50

957 - 1. 59. 58

52. 22

9. 5

698 - 11. 50. 55

53. 0

18. 55

589 - 12. 5. 15

8.55 - to 9.16

Lat. at 5.52 h. Co. 21. 28. 20<sup>h</sup> about


Stephan - about 2 leagues - 1115

2.8 extreme (hazy) - 1122

3 peaks - 1130

Round hill - 1135

Sugarloaf - 1140

2 h peak  - 1145

2 high flat summit - 1150

Small peaks left by the sea - 1155

Low end of high range - 1200

Fall in very high range (intermediate) - 1205

Big fall of above cont: of elevated range - 1210

Range a - from - 1230

Summit - 1250

1/2 - 1260

Line of land 2 or less in a flat - 1270

a line of elevated interior land (101) - 1275

1/2 - 1280



Paddelike. (was high land) — from ————— 275 W  
 habetumit ————— 275 1/2 W  
 to ————— 276 W

Last bearing forming to: stream. — low coast visible

Blackhouse / Hambantota / anse Punimtoya 265 W

Roundlike was. Point in likins 3 peaks. when peak low 262

to peak over. Wind Sugarloaf like. (a sand) high 264 W

Pithant in line knoll ————— 223 1/2 E

Blackhouse in line S low fall range a (low) 273 1/2 W

10-35-

Pithant ————— 231 1/2 E

Pithant ————— 232 E

an. Sugarloaf ————— 227 E

knoll. over l ————— 226 1/2 E

3 peaks ————— 24 1/2 E

Sugarloaf ————— 211 W

2 (Mahagan P.) - 22 trees ————— 218 E

- a part Pithant ————— 217 1/2 E

- SWS part. 22 trees of it ————— 215 E

6 peak ————— 215 W

high. S. land ————— 238 W

Cont.



11.5 cont.

k. H.	2298
3 peaks	298
Sugarloaf	210 <sup>1/2</sup> W
1.6 peak	216 <sup>1/2</sup> W
High. rocky Pt. (g)	251W
Blackhouse	289W
Saddle summit	222W
range a - from	275W
summit	268W
to	262W
range -	278
	31W
Low range	276W
Blackhouse under small summit	285 <sup>1/2</sup> W
Summit of W. end to range over E. of g	252W
Small summit over a S. Woody Pt. (kay)	286 <sup>1/2</sup> W
Saddle summit over - D <sup>o</sup>	200W
3 peaks over a height	25 <sup>1/2</sup> W
m. part of rock under 3 peaks on hill	277 <sup>1/2</sup> W
E. of Blackhouse Pt. on W. end to range	274W
hill over m	27 <sup>1/2</sup> W
Blackhouse under W. end to range	269 <sup>1/2</sup> W



29 Oct.

Woon. OR. 70.26.55 + 28


Saddle Summit	277W
3 peaks	272E
Superleaf	210W
Elephant	226E
the	223E
Knoll	225E
K. S. tree	285E
- Summit	28E
- bot. tree	25E
Blackhouse	265W
Summit to range a	262W
! 6 peak	213W
Small Summit	278W
Summit at W. end a very dist. table Summit	225W

1.5. Red. Hill?	270E
Elephant	23W
3 peaks	215W
Superleaf (under some very high cloud land)	224W
Summit a range	270W
Saddle Summit	268W
61 range	215E
Knoll seen in a dip to right of 61 peak	

knoll over Bluff \_\_\_\_\_ N 15 E  
 peak c over SW fall Sugarloaf hills \_\_\_\_\_ N 22 W

K. Summit (body of rocky peak that forms its 2<sup>nd</sup> trend) N 10 W  
 in a line with W. foot of 3 peaks.

So. in line also with E. foot of a level piece of land a  
 little beyond 3 peaks. - the SW trend K. peak - N 11 W  
 in line with the W. foot of the same level piece, they



C peak behind Sugarloaf \_\_\_\_\_ N 20 W

K. Summit in line W. end 3 peaks table land \_\_\_\_\_ N 16 W

2.3a.

Great Hoop (1<sup>st</sup> time set today) not visible far back. N 51 E

Elephant (lower n. part of a Hoop. 2<sup>nd</sup> point) \_\_\_\_\_ N 12 E

knoll \_\_\_\_\_ N 17 E

m \_\_\_\_\_ N 9 E

3 peaks \_\_\_\_\_ N 9 W

C peak - N 12 W K. + the base of Sugarloaf hills \_\_\_\_\_ N 23 W

Sugarloaf \_\_\_\_\_ N 24 W

m range SW trend, table sandy H. \_\_\_\_\_ N 28 W

Knoll \_\_\_\_\_ N 38 W

Projetus sandy land \_\_\_\_\_ N 50 W

Hills clouded.

29 Oct. Thu.

Engelsof / not making one / over K Summit 28 part. K 26-60

K part of 28 trees. incline SW end Engelsof like K 29-60

2.56 28. common saw shales

Elephant \_\_\_\_\_ K 206

3 peaks \_\_\_\_\_ K 116

K. a. part of 28 trees. 5 ft. \_\_\_\_\_ K 266

— 800 trees \_\_\_\_\_ K 386

Clumps of dry rocks off K \_\_\_\_\_ K 445

o low S. point \_\_\_\_\_ K 26

a sandy S. point \_\_\_\_\_ K 268

sandy N. extreme \_\_\_\_\_ K 265

Engelsof over Summit K. 5 \_\_\_\_\_ K 296

3.10 Th. 388?

3 peaks \_\_\_\_\_ K 9-60

Engelsof \_\_\_\_\_ K 326

K SW. 5 ft. \_\_\_\_\_ K 686

K NE. 7 ft. \_\_\_\_\_ K 32-60

m \_\_\_\_\_ K 128

Elephant \_\_\_\_\_ at. K 218

fr. vapor (under a cloud) / not visible 688

5.30 Th. K?



6.3.

Knoll \_\_\_\_\_ 218  
 Elephant \_\_\_\_\_ 232W  
 3 peaks \_\_\_\_\_ 223W  
 Sugarloaf \_\_\_\_\_ 236W

Bape not with ground.

like interior land obscured by clouds.

Peaks not visible.

6.45 - 54 - 7.5 - 40


9.53 - 10 20

30 Oct. Am. 2 100 - daylight wind variable.  
 Land vis. to New? - Stratocumulus during night.  
 Am T.K.

water.  $\odot R + 28$   
 8.47.24.5 - 38.46.20  
 . 28.42 - 39.4.30  
 49.57 - 39.20.50

W. 8.42.30  
 9.57 - 1.54.19  
 598. 11.45.18.5  
 589 - 12.0.29.5

8.50 T.K. brief.

3 peaks \_\_\_\_\_ 272W  
 a dist. 2<sup>nd</sup> round hill  [? dist. of round hill] 214W  
 Summit of an elevated range \_\_\_\_\_ 215W  
 2 peaks (bluffs) of an elevated range \_\_\_\_\_ 218W  
 very high unaccountable summit D \_\_\_\_\_ 222W  
 2 peaks - clouds \_\_\_\_\_ 229W  
 very high clouds summit to range \_\_\_\_\_ 231W  
 Moderately elevated range - near coast \_\_\_\_\_ { 245W  
 28W

30 Oct. 8.50 Ala coal?

1.61 range - from \_\_\_\_\_ 2596  
Summit \_\_\_\_\_ 2502

to alt \_\_\_\_\_ 2590

Saddle Summit \_\_\_\_\_ 2502

- extreme \_\_\_\_\_ 2502

So. is end of the high land -

Ala. rain. or. co. bef. this. had been (watching stop)

this. An. OR. - OR + 22. cliff rolling.

9.26 AM	63.15 E	} a	
25	63.0		
26	63.0		47.28
27	63.0		
28	63.30		

9.34	63.0 E	} b	
35	62.65		
36	62.0		49.61
37	61.65		
38	62.30		

9.40	61.20 P	} c	
41	60.65		
42	62.0		50.59
43	62.0		
44	60.65		

10.30. Stones 2: to a 24. small -

noon - OR. 70.26 - 0 + 28

Saddle hills - from \_\_\_\_\_ 2572

Summit \_\_\_\_\_ 2572

to \_\_\_\_\_ 2552


coal?

noon cont.

61 range - from \_\_\_\_\_ 256 W  
to \_\_\_\_\_ 256 W

a. n. \_\_\_\_\_ 251 W

SW term ship range - (2 a) \_\_\_\_\_ 257 W

a high mound  \_\_\_\_\_ 268 W

Wind patch of dirt. land. (several ranges (hills)) 208

highest peak on S. (3 peaks) \_\_\_\_\_ 228

W. stream. of 3 peaks hills \_\_\_\_\_ 218

Passelock \_\_\_\_\_ 206

(Land too cloudy for bearing during remainder of 30th)

11 (59) 40 fms. land.

11.30. 060° Land to the NW. - Tho. in 38

Wind. 40 sand.



31 Oct. 1826. Am - 12. 31. 53. 1. 102. 3. 100. 4. 97. 90.

6.

3 peaks	_____	2158
Do - range top of elevation	_____	2178
Round hill	_____	2928
Large loaf	_____	2108
b peak	_____	2728
W. end of high. Hobbing table summit	_____	2105
a peak in b range	_____	2165
Summit b range	_____	2265
Small peak	_____	2375
W. end b range	_____	2385
Orise (not by stop)	_____	212.45
Range a - from	_____	2385
- foot of summit	_____	2415
- summit	_____	2665
- to	_____	2515
b1 - from	_____	2515
- to	_____	2535
Saddle summit	_____	2565
- from	_____	2535
- to	_____	2585
" Small summit	_____	2595
b2 -	_____	2675

Indicated also to be in from trees -

7.38 Found Camp running to W. 1 1/4 miles above  
 T.H. well.

3 peaks	_____	K128
Roundhill	_____	K958
2 <sup>nd</sup> Roundhill (appeared not so after)	_____	K98
Superloaf	_____	K68
to peak	_____	K35W
- Summit of W. end table	_____	K106
- Summit of range	_____	K236
Room peak	_____	K35W
range a - from	_____	K36W
- foot of summit	_____	K42W
- summit	_____	K44W
- to (undefined) W.	_____	K50W
61. from	_____	K50W
to	_____	K54W
Saville range - from	_____	K56W
- Summit	_____	K56W
-	_____	K58W
-	_____	K59W
Small summit	_____	K70W
W. extreme - ? Coal	_____	

Summit last	28.5	28
40	58	28.5
41	38.5	14
42	38.5	29

40	7	46	30
957	12	56	50.5
598	10	47	57
589	11	2	52.5

5.65 = K 81, 2078

31 Oct. 1876

noon - D.R. 69° 59' 30" + 22

P. stream (P. and 3 peaks hills)	_____	2238
3 peaks	_____	2228
W. and 3 peaks hills	_____	2168
Large flat under Round hills	_____	2128
very short round top hills	_____	2118
Bluff and range to	_____	238
Summit D	_____	2018
b. from	_____	220
Peak	_____	2418
hang. Swater	_____	2740
Small basin	_____	2580
Saddle. from	_____	2560
Summit	_____	2560
to	_____	2540
b. range. from	_____	2540
to	_____	2482
to head Adams Peak range	_____	2490
a very high bluff to fall on Adams range	_____	2488
3 peaks over a Summit near crest	_____	2328

S. camp - D.

W 13-45 P. at 5.55 PM head W

b. 3 peaks \_\_\_\_\_ 2358

continues



6 P.M. cont?

K. Lochhorne	U 30 1/2
Capit. of	U 25 1/2
very prominent rocky pt. - v. part	U 25 1/2
Bottom of a deep height	North
and h. point	U 7 1/2
very prominent pt. with deep height to E. - sp.	U 26 1/2
or say from	U 54 1/2
to	U 62 1/2
Saddle from	U 62 1/2
to Summit	U 63 1/2
to	U 65 1/2
mountain	alt. U 68 1/2
W. extreme	alt. U 89 1/2

7. 36 - 8. 33 - 9. 33 - 10. 33 - 11. 36 - 12. 33

1 November, 1876. All.

1. 33. 2. 35. 3. 46. 4. 55. 5. 71.

am. heights.

watch

OR + 78

8.50.47 1/2

39.33.20

40. 8.47. 0

957. 2. 0. 16

57.29

43.10

598. 11. 57. 18

52.00.0

49.55

589. 12. 6. 9.5

8.55 P.k. range.

3 peaks

637 1/2

to hills - from

658

to (a steeping one)

656

Summit of

676

W. end of hills

675 1/2

to peak

611 1/2

Centre of low fall to W. of peak

613 1/2

2<sup>nd</sup> round hill

696

W. end table round to range

619 1/2

to end of range

643 1/2

range a - from - (rather low)

647 1/2

to commencement of 2<sup>nd</sup> ridge

669 1/2

Summit

654 1/2

to

659 1/2

to - from

662 1/2

to

664 1/2

cont.

8.55 cont.

Saddle - from	_____	K66 <sup>1</sup> W
- Summit	_____	K66 <sup>2</sup> W
- to	_____	K67 <sup>1</sup> W
Small Summit	_____	K69 <sup>1</sup> W
a haycock.  ? same as set before	_____	K2 <sup>1</sup> W
Roundhike at $\frac{1}{2}$ to left of 3 peaks	_____	K3 <sup>1</sup> B
noon @ R. 69. 37. 25 + 28		
Beckstein to K <sup>2</sup> -   a small undefined patch	_____	K8 <sup>1</sup> B
3 peaks - from	_____	K6 <sup>1</sup> B
Summit	_____	K3 <sup>1</sup> B
to	_____	K4 <sup>1</sup> W
Roundhike	_____	K3 <sup>1</sup> B
Haystack	_____	K5 <sup>1</sup> W
Saddle - from	_____	K6 <sup>1</sup> W
Summit	_____	K6 <sup>1</sup> W
to	_____	K6 <sup>1</sup> W
61 - from	_____	K6 <sup>1</sup> W
to	_____	K60 <sup>1</sup> W
a <sub>2</sub> - auto	_____	K59 <sup>1</sup> W
range a - from	_____	K59 <sup>1</sup> W
- Summit	_____	K53 <sup>1</sup> W
- W commencement 2 <sup>o</sup> ridge	_____	K61 <sup>1</sup> W
to	_____	K65 <sup>1</sup> W

Done



noon 1st. cont.

to range from \_\_\_\_\_ N 45 W  
 - flat summit (clouds) abt. \_\_\_\_\_ N 9 W  
 - low part between peak & range W. \_\_\_\_\_ N 10 W  
 - peak \_\_\_\_\_ N 11 W

Round hill over W. end 3 peaks over range \_\_\_\_\_ N 3 E

W. end 3 peaks affixes in line 3. side of high interior <sup>can.</sup> \_\_\_\_\_ N 3 W

Admiral peak (clouds) over Blackhouse \_\_\_\_\_ N 66 W

2.55 - 40 ft. sa.

3 peaks \_\_\_\_\_ N 10 E

Enclosure \_\_\_\_\_ N 5 W

to peak (clouds) \_\_\_\_\_ N 12 W

W. end table summit to \_\_\_\_\_ N 20 W

a dist. clouds summit (west of range) \_\_\_\_\_ N 95 W

range a - from \_\_\_\_\_ N 51 W

- summit \_\_\_\_\_ N 61 W

- to - under Cent. a 1/2 \_\_\_\_\_ N 67 W

to from \_\_\_\_\_ N 68 W

to \_\_\_\_\_ N 71 W

Saddle summit \_\_\_\_\_ N 74 W

Blackhouse \_\_\_\_\_ N 49 W

Blackhouse under W. end a range \_\_\_\_\_ N 51 W

to - under W. comm. 2. side a. 2.55 - 30 - \_\_\_\_\_ N 55 W

2.45	33 feet -		
	Blackhouse (Wilson)		W 3/4 K
	80 - under South summit		N 82 W
3-4	- 27 cor. 32: 2h:		
	Small summit little to right of Blackhouse		N 85 W
	Sugarloaf		N 10 1/2 W
	3 peaks		N 9 1/2
	W		N 35 1/2
	Cliff		N 36 1/2
3-11	tho. 3365° -		
	2 <sup>nd</sup> round hill at 1/2° right of Sugarloaf		N 9 1/2 W
	to peak over W. end Sugarloaf hills		N 12 W
	knoll over W	10 33 1/2 15 24 1/2	N 27 1/2 W 25
	8' and 3 peaks hills over 8' tiers of W trunk		N 9 1/2
	to peak over Sugarloaf		N 12 W
	3 peaks over 8' tiers W of K		N 6 1/2
3-50	tho. W?		
	2 <sup>nd</sup> round hill over 8' end Sugarloaf hills		N 6 1/2 W
	Sugarloaf over a height		N 18 W
	W. end Sugarloaf hills - a rocky point of lowland		N 21 W
	that separates to peak from its base to W		
	3 peaks over 8' tiers W of K. a hill		N 0 1/2
4-28	27 cor. 32:		
	Cliff head		N 55 1/2
	3 peaks		N 28
	to peak		N 18 W
			Lower

Nov. 4. 28 cont?

Pines Sugarloaf hills ————— 117:10  
 Blackhouse ————— 18:10  
 Wind talker hill b ————— 128:10

4.32. 24 1/2 p. saws.

Rocky hill under Wind talker hill b ————— 117:10

4.38. 20 - the 2?

Look over a rocky hill ————— 120:8  
 in ————— 129:8  
 Cabt ————— 124:8  
 3 peaks ————— 13:8  
 2: trees k. ————— 405. <sup>mount</sup> 112:8  
 Sugarloaf ————— 118:10  
 b peak ————— 114:10  
 Wind talker hill b ————— 122:10

Round hill over Pines 3 peaks hills ————— 116:8

Sugarloaf in line low land W? of b peak ————— 119:10

3 peaks over 2: trees k ————— 116:10

Wind Sugarloaf hills over Wind talker from k ————— 123:10

Sugarloaf being high disappear behind S of a mountain 122:10

5.35 the 1?

5.51 - 36 cor. ca. 10:10:

3 peaks ————— 118:10

Sugarloaf hidden by a hill ————— 124:10

Cabtant - under 2: trees k ————— 120:8

hill ————— 119:8





2 Nov. 1826.

Measure with the Circumf. from Gr. Water

the new local part great paper - abt. $\frac{1}{2}$ inch	41° 10'
to extreme	25-54
a hole over a hole wavy point	20-50
hole - from	7-10
summit	5-45
to	5-32
to	4-47
a sandy part from	359-20
a part	357-5
to	354-17
Elephant with a hole behind it	350-8
very dist. hole over bottom of a high	353-7
A sandy part from	352-18
about part	350-19
to	349-2
Round hole - from	351-17
summit	350-18
to	348-58
a higher sandy part from	344
and - to part of	339-15
a very high hole (n)	335-28
Round the hole side of D. appears another	

m		334-34
2 <sup>nd</sup> lake		333-47
b. from	Do - via continuation from 6 peak -	333-28
peak	(clouded)	330-36
to		328-30
3 peaks -	from foot of hills	320-0
-	S. peak	324-5
-	Summit -	322-52
-	2 <sup>o</sup> peak	321-30
-	W. peak	320-32
-	S. foot	318-52
W. end table	Summit h	
2 <sup>o</sup> patch	3 peaks lakes	from 317-10
		to 313-17
3 <sup>o</sup> patch	Do	from 313-67
		to 309-55
4 <sup>th</sup> patch -	Do	from 308-4
		to 303-38
Superloaf		309-16
Paltapane (house)		298-53
Do.	under a gap in high land. (W. end b)	
Bottom of high	between Paltapane + l	290-10
l. from		293-40
to about		287-8



2005. Fr. Water Court?

bt range - from	287-20
- a peak on W side clow part	280-11
- to end of minor strapping patches	278-15
k - Summit at l. bend	280-11
- 2nd bend ?	277-23
a dist. peak - (not of 1 <sup>st</sup> clay)	276-55
a $\frac{1}{2}$ centn. over bright patch (? h of k)	275
bt range - from	273-20
to	271-20
Saddle - from	270-40
Summit	270-7
to	269-40
Alhol E.	254-2
Taman. E.	250-5
No make rock fr. B. eyes	241-7
do rock do	238-5
1 <sup>st</sup> rock from above do	225-10

Great B. eyes, dry rocks lying nearly in a line as given above. The 1<sup>st</sup> about 120 yds long. Sec<sup>d</sup> 160. the 2<sup>nd</sup> make rock very small. 2<sup>nd</sup> rock from 1<sup>st</sup> 50 yds. - Several patches of rock are on the outside these dry rocks - the whole extent of shoal water nearly about  $\frac{1}{3}$  a mile wide - water 7 or 8 feet above water's edge

From West side of Baker - in Boat bay? Kallahan.

5 fms. at 200 yds. - Strong wind?

12 fms. - (West side of Baker - 1/2 mile) — 8 1/2 fms.

15 - - - - - 8 1/2 fms.

15 - 17 -

18 1/2 - - - - - 1 1/2 mile — 8 1/2 fms.

15. 17 1/4

m: a little right of Round hill -

k: foot of 3 peaks hills away to peak of 2<sup>nd</sup> count.

Elephant 1/2 left of knoll.

14 1/4

Small. under knoll.

a rocky V. like k. - (but not k) between 1st & 2nd

10 ...

10 fms. 2<sup>nd</sup> count hill over E and 3 peaks hills

10 ... 9 1/2

to peak over E and 3 peaks hills, bottom of sandy high

extreme ————— 2578

k appearing over D - etc. ————— 2498

Elephant ————— all ————— 2318

9 1/2. 6 1/2. 6 1/2. 6. 5. Standing into sandy low better

W and m - obstructed to land - boat filled

24 September 1826 - Outside of Great Paper  
 from 1<sup>st</sup> to 3<sup>rd</sup> feet between 0 and P

Outer rock	_____	58 2/3
Sandy soil	_____	8 1/2
m P	_____	all 8
a point	_____	SSW 1/2 W
Prongals - outside North side n	_____	SW 1/2 W
Outer breaker off n	_____	SSW 1/2 W

From 1 <sup>st</sup> 0 with Cement	_____	
Tamar E	_____	201.24 1/2
athol E	_____	205.62
Outer breaker off 0	_____	218.28
Rocky 1 <sup>st</sup> P - with some dry rocks around its edge	_____	223.14
Rocky 1 <sup>st</sup> between 0 & P. - somewhat sea breaker very high	_____	227.3
Bottom of height - between 0 and P	_____	237.28
2 <sup>nd</sup> P - 1 <sup>st</sup> P is very rocky - outside of the outer breaker	_____	
the rock inclines to breaker face as	_____	212.50
P between 0 and P is very rocky indeed - shore on each side sandy with rocks	_____	
Direction of Shore from bottom of 0 P height	_____	247.0
1 <sup>st</sup> 0 - 40 yards in line of 1 <sup>st</sup> P, & formation	_____	127.0
1 <sup>st</sup> rock (small) off 0 - 1/2 mile nearly	_____	97.50
Great Paper - breaker from	_____	112.44
" " " " " "	_____	139.25

(Cont. in 1<sup>st</sup> 14)



100

100

100

100

67 330-30

100

100

