


12.

1 October to 17 Oct. 1826.

Doudra Head to Trincomalee

1883

1.20



1 Oct. 1826. no land visible (off Aoudrache?)

B. R. 50° 21' 16.5"
+ 28"

43844/5

5.55 - PM

- 8' extreme - any heavy (unseen) - abt. 2838
a 28 point _____ 2608
a 40 point _____ 2658
Res cliffs - centre of 8' patch _____ 2648
 - centre of 10' patch _____ 2528
alt point _____ 25648
a patch of cliffs _____ 2528
Patch of dry rocks - abt. $\frac{1}{2}$ or $\frac{2}{3}$ inch off shore - 2608
alt point _____ 23428
Small island (=: Res lit?) 200 yds. _____ 2358
line of dist. high land ? Table like - E or 2910
to western _____ abt. 2558
alt point _____ abt. 2508
P. delph. flagstaff _____ abt. 2530
nearest land - abt. 7 miles _____ abt. 2508
saddle hill to W? but cloudy. _____
abt. 6.20 Fls to S.W. in 31 fms.
Small island (=: Res lit?) - 100 yds. - abt. 2508
Offshore - 500 yds.

2 Oct.

- Orin what creek on pt. k _____ K332a
- Do - on pt. i _____ K335a
- pt. i in line with a pt. 89? of it _____ K362a
- Publicities over flaystaf delphus - etc. - K332b
four days work of it. _____
- Haycock over 2 bars sandy beaches outside lake - K196
- blains (? Red W.?) a little N. of a dist. looking _____ K818
- Do - on Do. _____ K818
- h on i _____ K622a
635
- Bellows creek on pt. a _____ K898
- a 1 about on W. N. Red Bay _____ K782b
- 17th. S. 1890.
Haycock on lake flaystaf _____ K112b

20 Oct. 1826.

at E. off. de lake in 7 fms.

| | |
|--|---------|
| S. stream - ? Doubtful | 87.5 |
| Ballows creek - covered. center | 87.5 |
| S. is center extreme of reef off N. f. | 8 |
| Reef (N. side) | 87.5 |
| r | 87.8 |
| e - South trees | 88.8 |
| (Took much motion for beach - the following is probable) | |
| Lake flat top | 87.2 |
| L. to right of lake flat top | 80.1 |
| To bay rock | 8.63 |
| - 9. f. S. trees | 5.62 |
| - S. dry rock - center | 12.3 |
| - end of school of S. | 15.60 |
| - Table like | 12.60 ? |
| - ? S. side like center | 20.10 |
| - a very high inland water level | 37.22 |
| - a very high inland water level | 38.0 |
| - N. corner Lake Bay | 60.39 |
| - high water land in Lake Bay (republican) like inland | 26.50 |
| - | 29.10 |
| - Bishop school (building on ridge) | 66.15 |
| - f. New trees | 67.53 |
| - a part | 69.35 |
| - Bottom of a light on f | 56.10 |
| - As trees f. - all on f | 60.10 |
| - a light on f | 70.65 |
| - f. S. trees | 77.35 |

Lower

2 Oct. 1826. S.P. Lake cont?

↳ to right of Lake flapstall-

| | |
|--------------------------------------|-------|
| To a — Sb | 88.28 |
| - e. S ^o | 87.15 |
| - Hollow rock | 93.6) |
| - r | 90.15 |
| - Quail | 94.7 |
| - salmon (° Dondra # ^o .) | 94.33 |

↳ Lake flapstall left.

| | |
|-----------------------------|-------|
| To the bottom of foot | 12.0 |
| - E. end sandy beaches | 15.40 |
| - 91 ft. | 46.30 |
| - 92 | 51.20 |
| - h ft. | 53.22 |
| - h id ^o | 53.50 |
| - heavy whale rock (around) | 51.22 |
| - outer whale rock | 71.5 |

3 Oct. 1826 S.P. deflake aratone.

⊙ R 80.0.0 Wilson Cor^o 80.1.0.

+ 28

| | |
|--------------------------|-------|
| Table hill over New of f | 21928 |
| Hollow on e | 2898 |
| Haycock over Wind fibbet | 2138 |
| outer whale rock on h | 24628 |

3 Oct.

6.95 for Mr. P.K. standing to Mrs. P.

| | | |
|-----------------|------------|-------|
| e | _____ | 2898 |
| f | from _____ | 25028 |
| | to _____ | 22128 |
| Haycock | _____ | 2118 |
| Plantation sale | _____ | 2106 |
| adoption | _____ | 2226 |
| g1 | _____ | 2336 |
| g2 | _____ | 2396 |
| h | _____ | 2436 |

Mr. P. match

2 R + 28

Cloudy, Heavy.

| | | | | | |
|----|-------|----|----|----|--|
| 4 | 45.59 | 17 | 2 | 25 | } W. 4. 51. 30 957. 10. 17. 19.5 598. 8. 7. 12. 589. 8. 26. 1 |
| 45 | 43 | 16 | 57 | 50 | |
| 47 | 39.5 | 43 | 25 | | |
| 48 | 46 | 27 | 10 | | |
| 49 | 31.5 | 18 | 20 | | |
| 49 | 55 | 10 | 45 | | |

Haycock on W. end of plantation _____ 292

Red 60° above S. of r. _____ 28028

Wells coming off P. of sale - abt. _____ 288

6. Oct. 1881.

Winnipeg - Packed to U.S. - 2.70. 3.20

U.S. 90. 5.72. 5.20.


Land from about U.S. to at. 94.

7.20

1. Jindra rocks (brakes) + similar - 2598
 Haycock _____ 2608
 Lake of the Falls _____ 2728
 S. section - 2. roof _____ 2745
 a 10' point _____ 2760
 N. section - at _____ 2850
 a property only, much patch _____ 2882
 S. section - at _____ 2890

8.25

Haycock _____ 2858
 S. section _____ at. 2858
 a SW. (1/2 N. W. of Lake) _____ 2868
 at SW _____ 2878
 a N. W. 2. at S. W. of _____ 2888
 1/2 NW 1/4 (at by S. point of landing) _____ 2898
 Brakes, a. 4 miles _____ 2938
 Land property _____ at. 2928
 Section of 7.20 _____ at. 292
 Land only, at _____ at. 2980

250 after taking the ...
 South ...
 Point ... 92 ... 245 2
 High Breakers (pa) ... 246 2
 Right ... 252 2
 Haycock ... 272 2
 Ship Rock ^{1/2} mile from there 289 2
 House on a projecting Point 288 2
 NW Point (m) 253 2
 Rocky ^{1/2} between two sandy beaches 23 2
 Projecting land 10' 2900' 212 2
 Breakers off do
 Point ... 22 2
 Bluff Hill  227 W
 North Entrance to ...
 About 27 W

Tablets on house l 274 2
 Haycock on dry rocks b 268 2
 do on house l 267 2

2N 79. 30-60 - 2W 79. 30.0
 + 23
 Com?

S: atoms - ? about f 274 2
 2.00

4 Oct 1826. noon cont?

| | |
|-----------------------------|-------------|
| Booklet of Lake & V. | 258 |
| Haycock | 257 1/2 |
| a a? point | 259 1/2 |
| appearance of an opening | 258 1/2 |
| now very high ground | 228 1/2 |
| Low low in half - (a cont.) | at. 210 1/2 |
| Some buildings of Lake | 281 1/2 |

1. Pas 262

2. 41 feet. mud bank - 100 yards, back? back. today 262

3. 20. 35 feet. mud bank.


3. 30. Backed up from mud bank - (to 262)

| | |
|--|---------|
| house l | 284 1/2 |
| Speaks - center | 285 1/2 |
| Haycock | 269 1/2 |
| Rocks b | 277 1/2 |
| Booklet of Lake & V. | 277 1/2 |
| Breaker a | 255 1/2 |
| W. h | 267 1/2 |
| P. h | 247 1/2 |
| - i | 250 1/2 |
| S. end of a long sandy beach ending under Speaks | 271 1/2 |
| Table hill | 274 1/2 |
| Bluff hill | 271 1/2 |

92 on 91 (hill to left) 258 1/2

Oct. 6. Fla. (6. Fog - 29 fm. offshore. Haycock 2628)

4.35 for Fla. Tk. below.

| | | |
|------------------------|---|------|
| Haycock | _____ | 2628 |
| house l. | 9015 | 2528 |
| Bluff hill | _____ | 218 |
| 3 peaks center | _____ | 2768 |
| Table hill | _____ | 2696 |
| Saddle hill of Lake Du |  | 2878 |

alt. 6.10.74. 208

Walt - O R + 22

4.38.13 - 19.26.30

38.52 - 13.20

39.25 - 6.5

W - 4.41.0

9.57 - 10.5 - 46.5

598 - .55 - 60

589 - 8.14.21

5. Fla 208:8

| | | |
|-------------------------------------|-------|------------|
| Haycock | _____ | 2668 |
| house l. (resting station for Dack) | _____ | 2588 (500) |
| Runter 0 | _____ | 2528 |

6. 08. Fla. below in 36 fm.

about 5 miles offshore about house l. 2628?

(Fog 24 ft. 6.15 Fla in 36 fm. 5 miles offshore.)

Walt. Fla to 200

5 Oct. Fla. 1. 74 - 2. 79 - 3. 69 - 4. 70 - 5. 58

| | | |
|--|-------|------|
| 6. Haycock | _____ | 2628 |
| no other land plainly distinguished (w.) | | |

5 Oct. 1825. Ala

Haycock _____ 3703
(Log by Wilson in book 8248)

noon. D.R. 78.44.65 + 22 Q.W. 78.65 con? large

Haycock _____ (log 8768) _____ 3703

Table hill _____ Pool

very high high beam of land - Southern - 3 peaks 3708 cont.
D. - adjoining this 

very high beam of land. Adams peak _____ 3882

Projecting land, east coast. coast _____ 4792

? White hills _____ 462

3. Saw Columbus fley staff - 6 feet _____ 4168


7-60. ? Adams peak (clouds) _____ 4621


Gov. House _____ 4472

a Mt point _____ 4212

Columbus fley staff _____ 4172

Projecting land, main. at T. ore. 4252

a detached peak hill (12' base)  4672

a high peak hill S.W. of a very high range  3772

Haycock _____ 3522

Table hill _____ 3652

? White hills _____ 3532

mountain of land forming S. side. P. Nat. 4122

5 Oct.


Haycock a little to W of: Blackhill — P 518

Detached hill over a small fishing village about 2798
7/8 mile W of Post-house

N: head hill of range to (in future, north) on Post-house 378

S. — S. — — — — over Post-house — 2678

In this view range to appear thus



6. S. off Colombo in $8\frac{3}{4}$ fm. W. —

6 Oct.

at E off Colombo in $8\frac{3}{4}$ fm. W. —

Low dry end off Colombo flat top (Columbo) P 108

Post-house (at Lawrence) flat top — P 128

Edge of N: alt. 1 mile S. of S. — P 112

Small flat rocky inlet off Colombo first P 112

Colombo flat top — 2 1/2 miles (ag 195) — P 178

Post-house — — — — P 158

2. part — 2 1/2 miles — P 232

to — — — — P 232

P: off range close to C. house / to landing place — P 262

Watering house — — — — P 228

S. forest by water head — — — — P 232

a narrow point — — — — P 252

no low extension — — — —

6 Oct. 1826. E off Colombo.

noon. $\odot R$ $77^{\circ} 53.25$ W cor. $77^{\circ} 54'$
+ 28

6 Oct. E off Colombo. Heights.

line by watch. $\odot R + 28$

W - 3 - 28 - 0

3. 25. 24 - 36. 28. 40

957 - 8 - 53 - 68.5

25. 58

29. 30

598 - 6 - 43 - 49

26. 22

22. 20

589 - 7 - 2 - 13.5

watch.

$\odot R + 28$

Good horizon

3. 13. 55 - 9 53 5

W - 5 - 17 - 0

14 48 - - 41 40

957 - 10 - 62 - 55.5

15 25 - - 30 45

598 - 8 - 33 - 0.5

589 - 8 - 51 - 15.5

6 Oct. E Colombo - ar. co. overhain.

R

to 6. 0 P. at 5. 57 P.M. had passed

7 Oct noon. E Colombo

$\odot R$ $77^{\circ} 30. 40 + 28$

8 Oct. noon. E Colombo

$\odot R$ $77^{\circ} 8. 10 + 28$

Oct. 8. P.M.

2. 20. - wind from S.W. from Colombo W. - often

3. 9 P.M.

Flagstaff - 3' - 122.2

Projecting land - 3' - 117.6

Wharves - 138

10 - 11 - 12.

(India) Flagstaff Colombo - abt. 6 miles - 122.2

Oct. 8. 1826. Mon

Working to W. out of Colombo Road

1. 7.30 to 11.0.

Colombo flagstaff [: 200 yds] ————— P 322

2. 15. 3. 17. 17. 16. 15. 14. 7. 12. 9.30. 66

10. 7.3. 10.30. 61. Dist. 82.

Oct. 9. Tue.

2. 7.30 58. 62. 3. 58. 4. 58

3. daylight saw the sand 88 to 8!

8 (2) Colombo flagstaff ————— Dist. ————— East

8.20 ————— Dist. ————— 17 or 18 miles ————— 477 = 8

Observation on Co. before being watching the sea.

On. 0.2 — O'Brien's Hill. head 44. 1/2.

5. 4. 02 - 45. 47 - 9. 27 } Colombo flagstaff

76 - 46. 3 - 3 } " " "

77.30 - 46. 20 - 4 } " " "

79.30 - 46. 53 - 6 } Swell.

72.45 - 46. 56 - 7 } "

73.0 - 45. 12 - 8 } "

71.30 - 45. 23 - 8 1/2 } c

71.45 - 45. 38 - 9 1/2 } c

73.0 - 45. 51 - 10 1/2 } c

71.45 - 46. 0 - 11 } d

71.15 - 46. 8 - 11 1/2 } d

71.45 - 46. 16 - 15 } d

Oct. 9. 1876. Sun

| | | |
|-------------------------------|-------|------|
| Colombo flagstaff | _____ | 2108 |
| Mt Lavinia | _____ | 2782 |
| a peak like Mt of a high camp | _____ | 2852 |

noon. \odot R. 7h. 55. 25 + 28. \odot W com. 76.57

at shore. very low. at 7 or 8 h.

a peak like above _____ 2770

5.65 Red 566

S. sub. true sun. 27.8.

R.

W 7.15 P. at 5.57 PM

ord

Keypack _____ 820

8.66 - 9.40 - 10.45 11 + 12 =

10 Oct. Sun

4. 80 - 5. 103 - 5.20 Boreup 22.

5.40 Saw land (thick rainy weather) - 3° elev. at East.

alt. co. occasionally.

8. Steep 2266 at shore

P. orange flagstaff _____ at 7 or 8 mls _____ 2710

10 Oct. 1825.

noon - no obs.

Paleflycatcher — 5 miles — 216
Too much smoke for many. Great difficulty

Watch — — — — — 21 + 28 —

| | | | | | | | | | |
|---------------|----|----|---|---|---|---|---|---|---|
| * 1 | 0 | 0 | 0 | 0 | 0 | 0 | 0 | 0 | 0 |
| 5 22 50 — | 1 | 5 | 1 | 0 | 0 | 0 | 0 | 0 | 0 |
| 24 23 — | 8 | 1 | 5 | 0 | 0 | 0 | 0 | 0 | 0 |
| 25 6.5 — | 20 | 50 | 0 | 0 | 0 | 0 | 0 | 0 | 0 |

T. b. many.

| | | |
|---------------------------|-----|---|
| Paleflycatcher — at box | 225 | W |
| f sw | 213 | W |
| Yellow warbler — 5' | 216 | W |
| Notch on breast (H. f.) | 214 | W |
| at 8' high — 1' e | 250 | B |
| at 10' high — 2' | 239 | W |
| white stream — large — 2' | 216 | W |
| white rock | 216 | W |


11 Oct. 1826

7 young 45

Am rights
 water. OR + 23 6 - 8. 48 - 0
 P. 53 53 48 40 5 77 - 2 11 42.5
 1/4 20 46 45 52 - 0 2 .55
 1/4 49 - - 52 55 52 - 0 12 .505
 The house
 Gale flanked _____ 2.30W
 f - 20 _____ 2.30W
 notch lake _____ 2.30W
 Sand, beach with a few interstices _____ 2.10W
 Small high deposit at a point _____ 2.78
 Gale at the _____ 2.12W
 The 1st. part _____ 2.22W
 S. bluff end of a patch of sand at a point _____ 2.40W
 long point - facing wind of a sandy bay
 Perpetual S. head of S. Bay _____ 2.55W
 ? when _____ 2.22W
 height in the Coast _____ 2.28W
 all point - (S) _____ 2.78W
 woody f. off S. _____ 2.75W
 red f. _____ 2.28W
 9.00 Am 50 fms fine grey sand. found. 1
 Pelican P! (and others) - Elton B. 2.35W
 S. Mt. Pelican Bay c 2.52W
 Cove

Oct. 11 Am

9. 24 Cont. 2.

| | | |
|---------------------|--|------|
| woody J | | 2576 |
| J | | 2648 |
| red cliff | a. part 4' (B1) | 2228 |
| Red bed | 5' | 2126 |
| Prop. Qual. in Land | the a. w. | 2226 |
| cliff pt | ? | 2421 |
| Soft (2 f) | at | 2536 |
| a. w. small pt. | near Red bed. | 2106 |
| a. R. P. | ? | 2608 |
| 26 P. |  HT | 2738 |
| 80. P. 100' | in line red cliff of weather | 2798 |
| Section | ? | 2228 |

10. going 2.6


10. 22

| | | |
|--------------------------------|----|-------|
| W. section | | 26326 |
| Barrow small clay rock | | 2566 |
| Red bed | | 24626 |
| Prop. land like similar | | 24826 |
| Slight prop. land | | 2346 |
| 80. and B1 cliff | | 2316 |
| Red trees (low prop. rocky pt) | B. | 22626 |
| B. cliff | | 22526 |

Power

11 Oct cont.

B. house _____ k20:00

W. B. hill  _____ k17:00

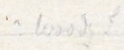
S. B. hill  _____ k12:00

small bridge, gate. A. lies between S. Hill & S. _____ k5:00

S. W. hill _____ k1:00

S. _____ k1:00

S. a. part _____ k4:00

W. 2  _____ k15:00

Boston Gabriel _____ k5:00

at _____ k5:00

Red cliff (or) summit near W. end - _____ k6:00

Return: Dondra _____ k8:00

12.50 - 39 km. sa. new - 10.00. Round off for boat

B. head _____ k8:00

Red cliff a. - summit _____ k6:00

g _____ k11:00

S. a. part (H. Hill) _____ k6:00

- W. Hill _____ k9:00

S. _____ k18:00

S. B. _____ k20:00

- W. B. _____ k25:00

B. house _____ k27:00

B. cliff _____ k3:00

B. V. _____ k37:00

Red S. _____ k19:00

11.05.

Prof. like inland _____ 25026
 1st stream _____ 26526
 in house _____ 27428


11.55. Prouph 232.

11.9. rounded to [S?] for cause

Dondra head. head. _____ 27128
 a dry rock. ^{at mt. of D. head} of almost white, sea break high _____ 27328
 22. with S. B. island at the end in _____ 23026
 3 cliffs _____ 25828
 in house _____ 26728

Lowland. of which other sandy rocks _____ 25728
 S. Summit _____ 22326
 B1. 200 tons _____ 25726
 B. house _____ 24526
 a high clouded summit inland _____ 22128

11.21. Prouph 232.

D. head on N. a. (and very dirt. N. put of 2) _____ 27228
 B. on low summit  _____ 26728
 B1 on D. head _____ 26328

11.65.

D. head _____ 26228
 D1 _____ 26328
 in house _____ 25428
 Mattina R. entrance _____ 25328

Oct. 11. 11.57 Cont^d

| | | |
|--------------------------------------|-------|------|
| v. cliff | _____ | 1236 |
| alt. V. with slight round to S. side | _____ | 1208 |
| S. mound | _____ | 1211 |
| #2 - Sw | _____ | 1256 |
| B. home | _____ | 1262 |
| B1 Sw near cliff | _____ | 1212 |

Oct. 11. 11.57 + 28 39 feet rocks 7000 5.6

| | | |
|-------------------------------|------------|------|
| D. head - about most Southern | _____ | 1238 |
| Low mound | _____ | 1258 |
| Red cliff v | alt. 5' | 1213 |
| S. mound | _____ | 1251 |
| S. Sw | _____ | 1252 |
| B. Sw cliff | _____ alt. | 1257 |
| B. head - ? B1 | _____ alt. | 1248 |
| 22' head - #2 | _____ alt. | 1268 |

12.11 - 12.16. East - 12.17. round to S.

| | | |
|-------------------------------------|-------|------|
| 12.30. Base up S. | _____ | 1258 |
| headland - (between 60°) | _____ | 1238 |
| S. | _____ | 1211 |
| Cliff v | _____ | 1258 |
| D. head | _____ | 1258 |
| Dist. N. to opening of headland top | _____ | 1251 |

11 Oct 255 Am W 2 1/2

| | |
|---------------------------------------|---------|
| Red cliff | 4390 |
| D. head | 2316 |
| P. summit | 4651 |
| D. 1 | 4205 |
| D. 2 | 2000 |
| D. 2 - wharf | ab - 00 |
| White rocks - 1/2' from shore | 448 |
| Level pt. | 4628 |
| Stream - 1000 300 | 4652 |
| Pt. 2 | 4448 |
| Cliff on Dondra (end of construction) | 4516 |

1 going 5.2...

1.19 37 fms. S. 1/2

| | |
|------------------------------------|------------------|
| L. summit | 4760 |
| D. head | 4770 |
| Property land | 4630 |
| at wharf | 4560 |
| Prop. land - (in new ford lagoon) | 4680 |
| at wharf - (high to low of tide) | 4660 |
| White sandy beach between 2 points | (4350) 4270 |
| London Bay pt. | 428 |
| Level Pt. | 4208 |
| Property only V. Steamer 1/4 | 4180 |

11 Oct. 1876. 119 1/2 cont

Woodland. 2 feet ————— K262

Woodland. top - only ————— K261

γ ————— K260

2' stems (Buzak) ————— alt. K259

2' stems ^{Some dist. trees at 50' distance - but too heavy to measure} ————— alt. K258

Woodland. on 21. (only dist. 1/2) ————— K257

Dendrat? ————— K256

I was able to shoot in behind it.

2.3. 38 feet. saw stand (going 6.2)

Woodland - 8' trees - 4' ————— K255

21 ————— K254

γ — 2 feet ————— K253

— 8' trees ————— K252

2 ————— K251

Lengah top ————— K250

— same ————— K249

— only 1/2 ————— K248

2. 2' trees — 4' ————— K247

alt. only 1/2 ————— K246

alt. 1/2 with bushes ————— K245

2 smooth 1/2. 2' dist. ————— K244

alt. 2' dist. 1/2 ————— K243

cont?

2.5/10 cont.

a 2^o point - over Summit Bondsall. — 2866
D. head ————— 18826
Land this before as far as abt — 2506

2.10 - Sta 2 1/2

2.55 - Sta. (point 6-6)

Sampahoum - abt 2^o of Sugalatote — 1926
alt. point ————— 2506
Kielmel - 3^o tem. ————— 2806
D. head ————— abt. 18026

a 40 ft. - oil' rise Kielmel ————— 2796
and 20 ft. do ————— 2706
Projecting land ————— abt. 2706
Proj. N. in abay ————— abt. 2546
Proj. at 2' view of away long 2' of line — 238
Payoda ————— 2528
D. station ————— abt. 2428

| | | | | |
|-----------|----------|----|----|--------------------|
| Mt. S. h. | | | | W - 3. 32 - 0 |
| total | OR + 28. | | | 957 - 8 . 56 - 6 |
| 3. 19. 18 | 36 | 49 | 40 | 598 - 6 . 46 . 225 |
| - 19 51.5 | | 37 | 50 | 589 . 7 . 6 . 6 |
| - 20 25 | | 31 | 10 | |

Payoda ————— 246
Bondsall head — " extra ————— abt 1806
mount land (N. at about 2' and head) abt. 2166
Sampahoum ————— 2616

11 Oct. - The Pt. coast?

P. a - base rock with several dykes 230±8
by offset -

Cliffs u _____ 236±8

at 211. - asymptomatic _____ 241±8

at 11. _____ 250±8

? stream - anywhere _____ all 247±8

Mission - on co. of bin. 10 Wa - much water
Rain - on R. 20. water there -

3-46 - 82.10 - 30.55

79.30 - 30.63

46 - 77.45 - 25

77.0 - 12

48 - 81.30 - 0

3-49 - 81.0 - 27.40

80.30 - 12

51 - 82.10 - 8 2

82.10 - 0

52 - 82.0 - 28.57

4. going 72.

Stony P. - 800g _____ 271±6

water creek Sp. B. _____ 280±6

Prospecting sandy land - 1000ft _____ 286±6

ss. point _____ 292±6

Cliffs u under Stony Point _____ 290±6

at 2. water point -

6 P.M. cont.

and 1 hour - have 500 prepared - alt 2000
 Blackhouse - 2050
 - - - - - 2050
 - - - - - 2078

4.20. hauled the wind to 1/2 mason top rails.

Blackhouse - 2000
 - - - - - 2200
 - - - - - 2300
 8:00 am - heavy - alt - 2300
 Night in the Coast - 298
 a windy 200 points - alt 2120
 W. stream - heavy - not very low alt 2670
 a high vacant standing alone - alt 2650

The night wind - follow up.

| | |
|-----------------------|--|
| W. 5 - 5 - 0 | |
| 757 - 10 - 29 - 25 | |
| 592 - 8 - 14 - 42 | |
| 589 - 8 - 37 - 25 - 5 | |

5.0.28 - 11.49.30
 1.48 - 11.28.55
 2.30 - 11.18.50

S. amp. 300 comp. bef. near - alt. 1700

alt 12
 W.B. 65 S. at 5.50 P.M. - 2.74

C. 76.57 - R. 2nd. no error. alt 2.52

12 Oct. Thu.

5. lower 2' NW. 6.20. 4' NW. 7.50. NW

Sand land to NW^o — (Spring) (last)

8.40

Blackhouse under strong tide — 219' SW

8.55. 58 ft. cor. sand. going b. 8.45 NW.

W. stream — abt. 261' SW

Blackhouse — 219' W

Strong tide — 261' W

? b. peak — 261' SW

Property land — 217' W

Superior — 238'

High mound ground - inland — 298'

3 peaks — 261' SW

above 2' point (f) — abt. 261' SW

very det. rim of land (?) (left) — 236' W

9-18. 38. abt. 100'. 21. going b. b

Blackhouse — 15' — 261' SW

Superior — 238'

above sandy 2' W. (f) — 219' W

above sandy 10' W. (f) — 218' W

3 peaks — 261' SW

Blackhouse — 219' W

Cor:

12 Oct 9.18 Am cont

3 p.m. cont ————— 210 1/2
 P. am (cont) ————— 235 1/2
 Return ? Dept. ————— 236 1/2

6 p.m. over Wood. Blackhouse P. am. 251 1/2

2 p.m. leaf abt. bright glaucous. L. H. P. 20 1/2

| | | | |
|----------------|----------|------|---------|
| Am L. K. wait. | OR + 28 | W | 9.44.0 |
| 9.36.14 | 53.45.20 | 957 | 2.9.2 |
| 37.50 | 54.8.5 | 998 | 1.0.20 |
| 38.52 | 54.22.20 | 1029 | 1.18.59 |

Telegins

Sup. leaf ————— 210
 3 p.m. cont ————— 215 1/2
 6 p.m. ————— 290
 Blackhouse ————— 262 1/2
 P. am ————— 235 1/2
 ? Dept. (return in the) ————— 236 1/2
 Low E. P. (2.1) ————— 211 1/2
 Low W. P. (2.1) ————— 232 1/2
 a det. S. P. (about 2 p.m.) ————— 273 1/2

9.35 25.50.

10. 33 sand coarse. (going 5) ————— 275 1/2
 Blackhouse ————— 275 1/2

Sup. leaf ————— 275 1/2
 Loan

12 Oct. '13 all coal?

grit & knots

3 peaks - center _____ 2106

Low ? sandy sl. (L) _____ 2236

Low sl. (L) _____ 2506

in _____ 2348

a sandy sl. (L) _____ 2328

Sl. _____ 2368

2. return _____ 2398

10.7. 33 sand. shales.

10.70. 30 1/2.

Supraleaf - over high sandy bank (L) 2106

3 peaks _____ 278

in _____ 2318

Sl. _____ 2338

Blackham _____ 2856

a rocky sl. (? mayan PT) K _____ 2158

Sandy sl. (L) _____ 2268

offshore 700' _____ (29) 2106

Do some long sandy beach with occasional

interruption of rocky projections -

10.23 Oct.

Supraleaf over high sandy shore (29) 2106

10.22 31 1/2 feet

3 peaks - over P. lina Malayan P. 7. 2118

Round like own P. trees Mahajant' 23:5

3 peaks own w.p. P. trees S - K 21W

2. own P. trees Mahajant' 23:6

10.52 - 30 fine rain -

Ploughlike: alt. 21W

Sugar loaf - shutting in by trees 22W

Mahajant' P. x 3. trees a. part of 21:5W

P. trees group 210W

3 peaks 21:5W

Round like North

m 22:5E

Chiff. 223:8

P. trees (a) alt. 23:8

J. Bays in night from aloft alt. 24

at andy P. prof. without 22:5E

going 7 knots - insipid 220

Sugar loaf (not appearing now on one) 227
then Mahajant' P. 226W

Round like abt the E. of ant. sandy V (P.C) 21W

24. white to left of hull 216E

11.30

Lowland losing itself alt. 217W

K. SW at dry rock off the trees 263W

trees 260W

- a. part of Maurit 267W

12 Oct. 11.20.11a cont.

| | |
|---------------------------------|---------|
| Resisting sand & sand 208' at | 2350 |
| 3 pebbles | 220 = W |
| in | 218 |
| Left | 211 = S |
| knob | 216 = S |
| in | 2258 |
| 2 pebbles - center - ab. 2009 - | 2638 |
| Round hole | 2600 |

11.32 - 24 feet - 11.2 -
Sa. Sh.

Round hole over in _____ 2560

Note. In. appears about 1/2 mile inland

3 pebbles over a height in coast _____ 2200

Lump (14" diam. etc) on in (behind in) _____ 2100

Left - about 10 or 9' _____ 269 = W

3 pebbles _____ 22965

in _____ 2100

Round hole _____ 2620

Left _____ 26 = S

2 pebbles _____ 2758

noon.

Q.R. 76.23.15
+ 28

11 feet

Q.R. dry rocks _____ 2818
cont.

Elft. ————— 26¹/₂ S
 m ————— 26¹/₂ W
 kool ————— 26¹/₂ S
 Epten k. ————— 27¹/₂ S
 3 make ————— 33¹/₂ W
 Sape loaf ————— 26¹/₂ W
 makepan k. a. part. 16 or 15 — 27¹/₂ W
 a. sandy k. powder within 3 make range — 34¹/₂ W
 part of dry rocks $\frac{3}{4}$ from shore — 29¹/₂ W

12.7 - 17 Jan.

Gr. B ————— 17¹/₂ e — 22¹/₂ S

18¹/₂

k a. part. in line Gr. B - 1¹/₂ — { 26¹/₂ W
 { 28¹/₂ S

Roundish on a low sandy S.S.P. (part) — 29¹/₂ W

3 make over prof. low sandy k. (part) — 26¹/₂ W

^{making}
 Great Baker about $\frac{3}{4}$ S.W. tab. - tab. $\frac{1}{3}$ wide. but underneath
 probably nearly straight, as the sea breaks as if on a gradual slope
 Gr. B - in line up part of — { 26¹/₂ W

12.15. Elft. - 15 Jan.

3 make in line Gr. Baker 1¹/₂ — { 26¹/₂ W
 { 28¹/₂ S

Low sandy k. (part) — 29¹/₂ W

Elft. ————— 26¹/₂ W

Low sandy k. (e) — 26¹/₂ W

12 Oct. 12.15 cont.

hale _____ h 238

hale _____ h 238

Round hole _____ h 280

Round hole _____ h 50 W

15. 12.19. 14. East.

J. B. _____ dist 1 1/2 _____ S 28

16. hole abt 1/2 height of h _____ h 78

12.24. 12.24. 15. hole in line fr. B = 1 1/2' abt. S 68

17. above 2nd sandy fl. under an (small) _____ h 30 W
h. under a high lagoon cloud at h 31 W

12.28. 12.28. 16. 2 fr. B. dist 1 1/2' in one. S 53 W

hale abt 1/2 height of 2nd sandy fl. of 7 fl. prominent h 19 1/2

12.34. Paper to same 280.

15. 9.19. fr. B. _____ 2 _____ S 85 W

12.02. 25. 1st under Round hole _____ h 10 W

fr. B. _____ 2 1/2' _____ h 27 1/2 W

hole _____ h 28

3 holes _____ h 40 W

Round hole _____ h 50 W

28. . . . 30

Waggoner's report in line S. end of Pt. 3 - 4780

St 36 same
Gr. Basin center ————— 5' ————— 4760

a haycock hill, over to ————— 4660

Note: this haycock has not been cut before

Elephant hill & Round hill appear thin.



3 peaks
4390

1.16

Elephant ————— 4460

3 peaks ————— 4390

Round hill ————— 4320

basin ————— 410

Extreme — very dist. indeed ————— 4150

Haycock ————— 420

at sharp peak ^{a chimney-like} small (not cut before) ————— 4000

Equal to of over the Gr. Basin 5' ————— 4500

a sandy top: a part — very low 21) 4590

Lower

12 Oct. 1.16 cool^o.

k. summit at 7 k 706
 " at 8 ab. k 36 W
 a very high clouds summit k 306

7.35. wood 110^o.

10. 57 - 11. 77. wood 110^o.

13 Oct. am. 5.10 from 110^o - 7.30 from 110^o.

at 8.20 saw high land to 110^o. (steep 110^o) but

am 7.6 indifferent horizon

| | | | |
|----------|--------------------|---------|-----------|
| water | $\frac{O}{P} + 28$ | 6.9 | 24 - 30 |
| 9.29.5 - | 52.40.5 | 757 - 2 | 50 - 37 |
| .30.58 - | 53.7.0 | 598 - 0 | 40 - 58.5 |
| .32.56 | 53.33.60 | 589 - 0 | 58.30 |

Lk. summit. 20000 feet. after 110^o.

Elephant k 2005
 3 peaks k 36 = W

9.46. am. 110^o. fresh breeze

9.55 going 8 knots k 7 = W
 k 40 = W
 3 peaks k 50 = W
 Sugarloaf k 21 W
 Elephant k 20 W
 hill p k 5 W
 view of land, 8.20. 110^o
 rocky peak over other land this 50 at k 23 W

9.55 Cont?

Roundhill _____ ab. 2186
 h _____ ab. 2176
 Gr. Baper. from train yard - ab. 12 _____ 257W

10.55 22. 35 cans tickets

knoll _____ 29 1/2 W
 Roundhill _____ 2 over rocky bank _____ 216 1/2 W
 h _____ under _____ 224 W
 haycock _____ 213 1/2 W
 hill p _____ over h _____ 224 W

3 peaks _____ 250 W

Sugar loaf _____ not with the hill by lake

Cliff road _____ 227 1/2 W

Gr. Baper _____ 9010 West _____ 25 1/2 S

Chimney at right _____  _____ 216 1/2 W

Rocky peak _____  _____ 239 1/2 W

Sandy slope (S. C.) _____ 219 W

m _____

great Baper just north from Dub. Coast 9010 going to _____ 252 1/2 W

3 peaks over m _____


knoll over to trees sandy V. f. not as steep as 9010 _____ 215 W

D - over E. trees f _____ 218 1/2 W

haycock over center of off Touching Present house _____ 218 W

15 Oct.

Pyroa like opening round book or cup. ————— 2166



Round like over book: trees f ————— 2200

Eleph. over h ————— 2160

11.13. 34 Coa sa. sh.

book ————— 2200

haycock ————— 2200 W

Round like ————— 2210

Eleph. ————— 2160

Eleph. ————— 2160 W

Chimney like ————— 2200

Speake ^{P. f.} (and opening spit) ————— 2160 W

P. a. W. ————— 2160

h ————— 2157 W


Laysan like ————— 2190

Round like over book ————— 2200

11.26. 32. Coa sa. sh.

Chimney like ————— 2150

book ————— 2230 W

like  ————— 2360

Elephant ————— 2150

Speake ————— 2165 W

P. a. W. 10 or 12' ————— h

Elephant ————— 2100

11.25. Coal?

f (unhydrolysed) - at 9' } 236
35W
Laudney dist. under - at 10' - at 28'

11.37. 36 ft. sa:

Roundhill over haggs hill ——— 225W

© 175.55.5 | ? Dipping | 45 sa.

knoll ——— 236W

Cherry hill ——— 215W

Roundhill ——— 226W

away from peak ——— 267W

East end ——— 266W

3 peaks ——— 271W

Watch & of an hour slow - put it on - then at

12.12. 266.

12.29 - 29

knoll over an opening or deep height - 242W

Roundhill over a Surf (at opening) 230W

Cherry hill ——— 224W

Interam to a Rain ——— at 215W

3 peaks ——— 274W

East end ——— 275W

Perjunct, sandy lane ——— 225W

W

130-4. 12-29th cont^d.

Little Paper. under formaldehyde - (group 101) - 236W

Peak a - (under before) - 210W

Sharp peak - 252W

" - forming 1st stream - 286W

Round hill over chimney hole - 234W

1.5 Madras oil for tin. 400. - 202W

51 3 peaks over left. - 256W

knoll - 297W

" - 262W

Chimney hole - 237W

Round hill - 225W

Peak a - 238W

Round hill over little Paper - 265W

Chimney hole in line a peak behind it - 265W

Do - over little Paper - 263W

knoll over low sand & f.n. - 260W

Between f.n. ^{nonz} on left. Paper. side - 266W

knoll over N. part of f.n. & left Paper - 271W

Little Paper in a sharp peak at S. end of f.n. - 271W

and peak like the above - sometimes - 271W

South. short peak 1 + 2 have been cut by

1.35 group 9

No. trees f. n. point under knolls — N 62 W

lithic mass track of chimney like structure — S 82 W

Elephant ————— S 89 W

3 peaks ————— N 59 W

Chimney like ————— N 35 W

Peak a ————— N 75 W

Short peak 1. over n. part of n. point. — N 64 W

Chimney like over a deep by the — S 86 W

3 peaks over little Bayou — S 86 W

1.57 Bluff over D^o — 12 or 14 ft. with 7' of shale
for shale — S 78 W

Short peak (1002) ————— N 81 W

Knoll (about the direction of the appearance of) — N 78 W

f. n. point n. part — 500 ft. high — S 86 W

Chimney like (and behind it) — N 70 W

Peak a ————— N 60 W

Round hill (nearly obscured by here) — N 66 W

n. point ————— N 70 W


No. stream - at ————— N 19 W

2.2. No. 1.

knoll on Chimney like — at S 89 W


3.4. P.M.

2.2)

9° S. trees ————— abt. 374 W
 3 peaks ————— 376 W
 Chimney hill ————— 384 W
 knoll ————— 386 W
 a hill  before set — 458 W
 mount land. sandy - 900' — abt. 450 W

Dr. forming a projection for a cloud summit. Bounded
 water at this time here. High land east with

E. of base just visible  abt. 371 W


Chimney hill under knoll  383 W
 east side

3.3.


9° S. trees ————— 350 W
 3 peaks ————— 362 W
 Chimney hill ————— 369 W
 knoll ————— 370 W
 m. land (E. part before) sandy - 900' — 382 W
 a hill set before ————— 381 W

3.55.


25 Coarse dark sand.

knoll ————— 311 W
 Chimney hill? ————— 323 W
 Round hill ————— 417 W
 Westward Abbey  455 W

3.55 Cont?


a high sharp rocky peak (b)  K 87 1/2 W


a sharp peak  (c) ^{10. turned out. 500 ft.} K 89 1/2 W

away prominent W. projection (d)  K 90 1/2 W

high sandy pt. - in fact - 1500 ft - K 91 1/2 W

a deep bay between the 2 last points.

a small sharp peak - ^{2. saw at 1 before on top of peak.}  K 92 1/2 W

D. appearing thus 

a sandy projection to W. in above sketch - alt. K 97 1/2 W


the last mentioned last sandy pt. K 94 1/2 W

4. W. 28 - 4.22. 26 ft. 30 shells -


W. Abbey over W. trend sandy proj. (e) alt. K 59 W

5.12

very high inland peak Diatalaw / old to N. of Roundish K 86 1/2 W

Wentworth Abbey  K 63 1/2 W

Note Diatalaw is a very high peak to S 65° - 13 miles W. of

Wentworth  K 85 1/2 W

5.40. W. -

Diatalaw is placed in Capt. Dawson's map as follows

83 1/2 N. of Diatalaw. 1/2 mi. from back of pt.

71 - from Coast and land of pt.

(log) 7.23. 8.47 sa. 9.30. 85 ^{Went.} 94


14 Oct. 1865

4. 65. Day after rain the law - co. beneath the T.M.

7. 11. 11. 11.

noon. O.K. 70. 62. 15 + 28 - W.W. - W.


Diatlaw peak _____ 276 1/2 W

a peak  on side W. Abbey _____ 274 1/2 W


W. Abbey _____ 277 1/2 W

Round hill _____ 274 1/2 W

Tran hood  _____ 275 1/2 W

Green. Lion  _____ 267 1/2 W

and. piece of land south winter _____ 252 1/2 W

Peak of 21  _____ 268 W

S. western low land 12 or 14' _____ 231 1/2 W

Low. dist. abt. 7 miles _____ 268 W

W. V. of an Obeying 8000' _____ 276 1/2 W

Bragging trees of W. western low land abt _____ 231 1/2 W

Peak under Diatlaw peak _____ 274 1/2 W

f. under W. Abbey. probably near abt. _____ 278 1/2 W

Diatlaw peak over W. Abbey (tower) _____ 273 1/2 W

f. peak under probably peak  _____ 265 W

W. Abbey (tower) under _____ 261 W

Round peak a little to right of peak — P 34 W

4.5.23 P.K. Camp


Peak f ————— P 46 W

Round hill ————— P 57 W

W. atrey ————— P 56 W

? b hall ————— P 58 W

Diatalan peak ————— P 41 W

a sharp right angle on a range  P 65 W

Peak summit of ————— P 86 W

Tran hood ————— P 70 W

Summit snow cap ————— P 57 W

No. extreme - rising time ————— P 35 W

Locality ————— P 69 W

Off shore 600 ft. / (formed by weathering) P 85 W

alt. 7.18.1.82.68

| P.K. - watt. | | Q.R. + 28 | W. L. - 15.30 |
|--------------|-----------|----------------|---------------------|
| 4 | 10 . 40.5 | - 24 . 36 . 5 | 957.9 . 31 . 45 |
| | 12 . 7 | - 24 . 13 . 40 | 578 . 7 . 21 . 29.5 |
| | 13 . 2 | - 23 . 59 . 55 | 589 . 6 . 38 . 52.5 |

5.56

Small clump of trees forming No. extreme — P 35 W

Lowest No. extreme ————— P 40 W

Small piece of Hoping land ————— P 58 W

Summit snow cap ————— P 67 W

Tran hood ————— P 78 W

Summit of ————— P 87 W

14 Oct. 5.56 PM cont^d

Oost _____ W 11.30 S
 Diatalaw _____ S 60 W
 W. Abbey - (not appearing in this view) S 49 W
 Meaker. off ground _____ S 51 W
 head of _____ S 40 W
 Off the embankment - ab. 5 -
 do - nearly a straight line -

7. 62 - 10. 85

alt. 7.24 = 82.38

15 Oct. Am.

(Sag) 8. Linn head _____ alt 82.58

| | | |
|------------------------|-------------|-------------------|
| Alt. Pk. water | OR + 28 | W: 8 - 41 - 0 |
| 8 ^h 46' 32" | 89° 10' - 0 | 957 - 15. 53. 7 |
| 47. 55 | 28. 55 | 598 - 11. 43. 36 |
| 48 25.5 | 27 15 | 589 - 12. 0. 52.5 |

7. 62. 8.50 7.32. 20. 82.38
 Linn head _____ S 73 W
 Gunnar Tron (a) _____ S 89 W
 Small dist. lump _____ N 85 W
 Durian g? _____ S 49 W

15 Oct | 8.50 Coas?

right 2nd main _____ \$35⁰⁰

Round hill _____ \$33⁰⁰

W. other _____ \$31⁰⁰

f main _____ \$21⁰⁰

all points _____ 10⁰⁰ \$57⁰⁰

steeply low of l. stream _____ \$2⁰⁰

mountain pass } nearly straight abt \$83⁰⁰
 } of road low back

at stream - steeply trees _____ \$47⁰⁰

at bluff - _____ \$72⁰⁰

little bottom _____ \$81⁰⁰



9.25 - 27 Coas. sa. sh: _____

three hood _____ \$71⁰⁰

oppose 5⁰⁰ miles

11.45 - 31 Coas. sa. sh:

noon. O.R. 73.51.55 + 28

Bluff Lump _____ \$89⁰⁰

S. bluff _____ \$74⁰⁰

Greenwood (a) _____ \$80⁰⁰

little bottom _____ \$79⁰⁰

Superior _____ \$74⁰⁰

| | | |
|--|--------------|---------|
| 1/2 9th. Iron Coat | Kettlebottom | \$65.00 |
| Train hood | | \$64.00 |
| Round mile | | \$30.00 |
| Right L Summit | | \$32.00 |
| W. abby | | \$27.00 |
| Peak of | | \$17.00 |
| S. summit - trees | | \$4.00 |
| Approaching - trending in to Kettle | | \$30.00 |
| abrupt in the low coast | | \$34.00 |
| Obelisk - long miles - low range straight to look | | |
| all gradual slope | | \$7.00 |
| Iron D. below coast trend away to W | | |
| all low woody slope | | \$4.00 |
| fracture of strapping trees | | \$25.00 |
| Note. Kettlebottom is not the plainy mass out when bearing S. of the Iron Coat. | | |

| | | |
|---|--|---------|
| 2.35. Right L. Summit | | \$24.00 |
| Round mile | | \$25.00 |
| West. abby | | \$21.00 |
| Direction of the rise 3 high ranges. next lowland. at S | | |
| Train hood | | \$51.00 |
| Kettlebottom | | \$52.00 |
| Juncus Swain (a) | | \$60.00 |

2.35 1/2 coul.

Bluff dump _____ P 21 W

S: Bluff _____ at least

Small opening in the low land _____ P 7 W

? Batoids W. V. in line beyond (1st tunnel) (2) 6 1/2 W

W. extreme _____ 2) 6 1/2 W

Opening _____ P 7 1/2 W

opening (under 3) - 9 or 10' _____ P 7 W

Beyond - over top of W. extreme last set - 2) 7 1/2 W

5.30 Squally from W. - show trail - wind vanath flight
the wind - 58. stone 1/2 W.

16 Oct. Am. 2. 75. 3. 75. 4. 78. 5. 100 W 2 W

6. 100? by wind.

6. 10
~~Raw's~~ Cap _____ P 7 1/2 W

Small Zoon (b) _____ P 9 W

Small Zoon _____ P 6 1/2 W

Main hood _____ at P 13 W

Yellow hill - (1) on the bluff or dump P 3 1/2 W

Small Zoon under Zoon b _____ P 5 1/2 W

Raw's Cap under Zoon b _____ P 38 1/2 W

17 Oct. 1826

Am. S. K. right. Dubyard. Pinnaculi.

Before night after night.

957. 2. 23. 30 — 3. 46. 30
 598. 12. 10. 5.5 — 1. 37. 5.5
 589. 12. 31. 9.5 — 1. 54. 9

Fines 957 $\odot R + 28$ / AF /

| | | | |
|-----------|---|------------|-----|
| 2. 48. 54 | — | 99. 16. 55 | } a |
| 49. 21. 5 | — | . 28. 50 | |
| 49. 54 | — | . 43. 25 | } b |
| 50. 24 | — | . 56. 60 | |
| 50. 52. 5 | — | 100. 9. 20 | } c |
| 51. 24 | — | . 24. 0 | |
| 51. 65. 5 | — | . 33. 10 | } c |
| 52. 17 | — | . 46. 55 | |
| 52. 42 | — | . 58. 65 | |

17 Oct. amaran. at Pinnaculi S. K. right, with Circumf.

957. \odot Circum. R $\odot R + 28$ / AF

| | | | | | |
|----------|---|---------|---|------------|-----|
| 3. 8. 15 | — | 118. 58 | — | 107. 47. 0 | } a |
| 9. 45 | — | 118. 28 | — | 108. 20 | |
| 11. 0 | — | 118. 33 | — | 108. 58 | |
| 12. 15 | — | 119. 5 | — | 109. 34 | } b |
| 13. 15 | — | . 23 | — | 109. 57 | |
| 14. 15 | — | . 28 | — | 110. 23 | } c |
| 15. 15 | — | . 61 | — | 110. 52 | |
| 16. 30 | — | . 53 | — | 111. 17 | |
| 17. 30 | — | 120. 14 | — | 111. 42 | |



| | | |
|-----------------------|-------|--------------------|
| Port high flatall | _____ | 229. 36 |
| Crow hill | _____ | 226. 37 to 17. 258 |
| York beacon outthoal. | _____ | 2336. 258 |

22-2
22-2.6

1.4 26
6. 8.

